

H2Teesside Project

Planning Inspectorate Reference: EN070009

Land within the boroughs of Redcar and Cleveland and Stockton-on-Tees, Teesside and within the borough of Hartlepool, County Durham

Document Reference: 2.4 Work Plans

The Infrastructure Planning (Applications: Prescribed Forms and Procedure) Regulations 2009 - Regulation 5(2)(j)



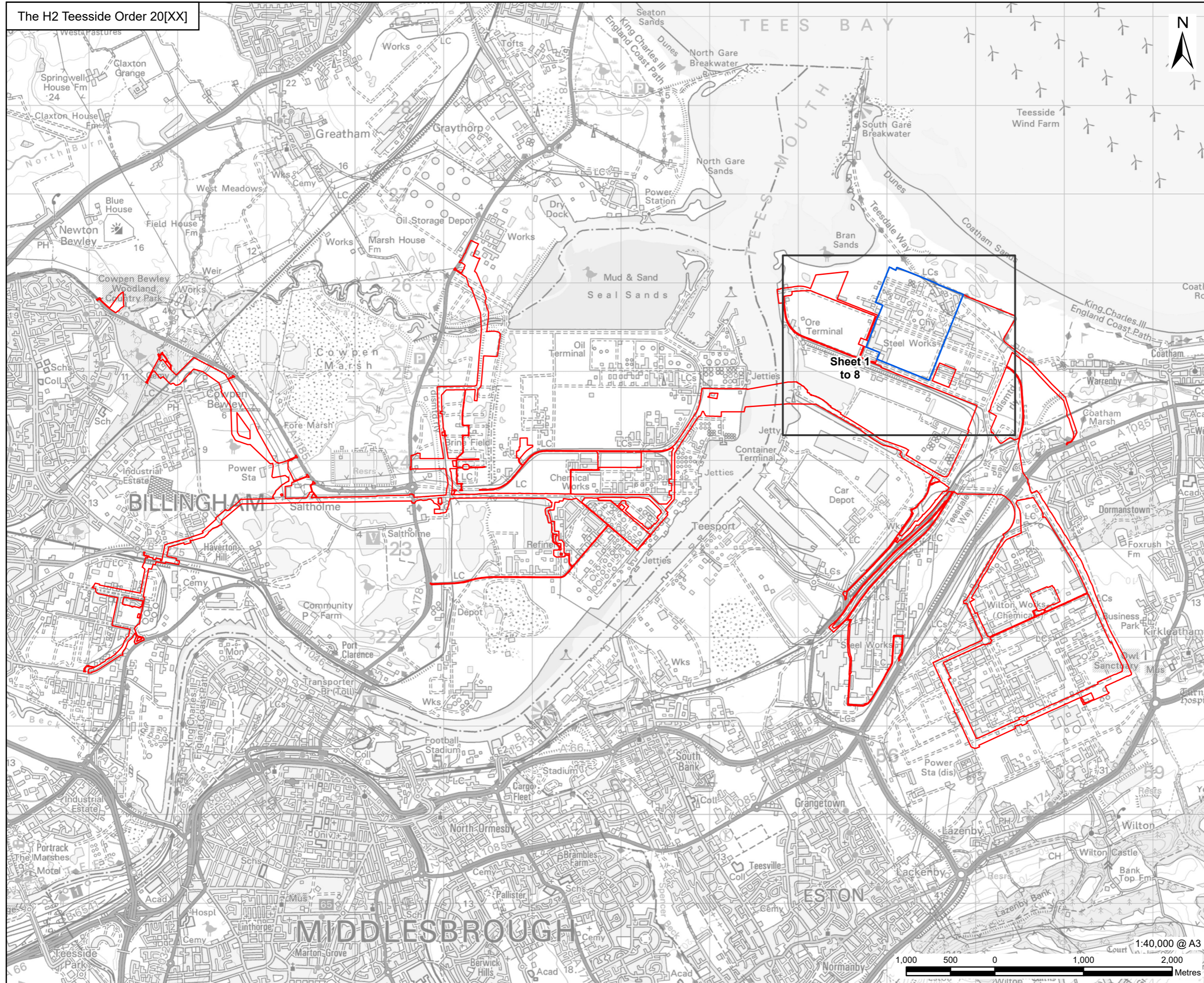
Applicant: H2 Teesside Ltd

Date: March 2024

DOCUMENT HISTORY

DOCUMENT REF	2.4		
REVISION	0		
AUTHOR	MARYSE BUOT		
SIGNED	MB	DATE	22.03.24
APPROVED BY	JORDAN LEWIS		
SIGNED	JL	DATE	22.03.24

The H2 Teesside Order 20[XX]



PROJECT
H2Teesside DCO



CONSULTANT
AECOM Limited
100 Embankment,
Cathedral Approach,
Manchester, M3 7FB
www.aecom.com

- LEGEND
- Order Limits
 - Detailed Sheet Number
 - Work No. 1 - Carbon Capture Enabled Hydrogen Production Facility

Infrastructure Planning
(Applications: Prescribed Forms and
Procedure) Regulations 2009
Regulation 5(2)(j).



NOTES
1: Reproduced from Ordnance Survey digital map data © Crown copyright 2024. All rights reserved. License number 0100031673.

APPLICATION REFERENCE
H2T_March24_DCO_2.4_Rev0

ISSUE PURPOSE
FOR DCO APPLICATION

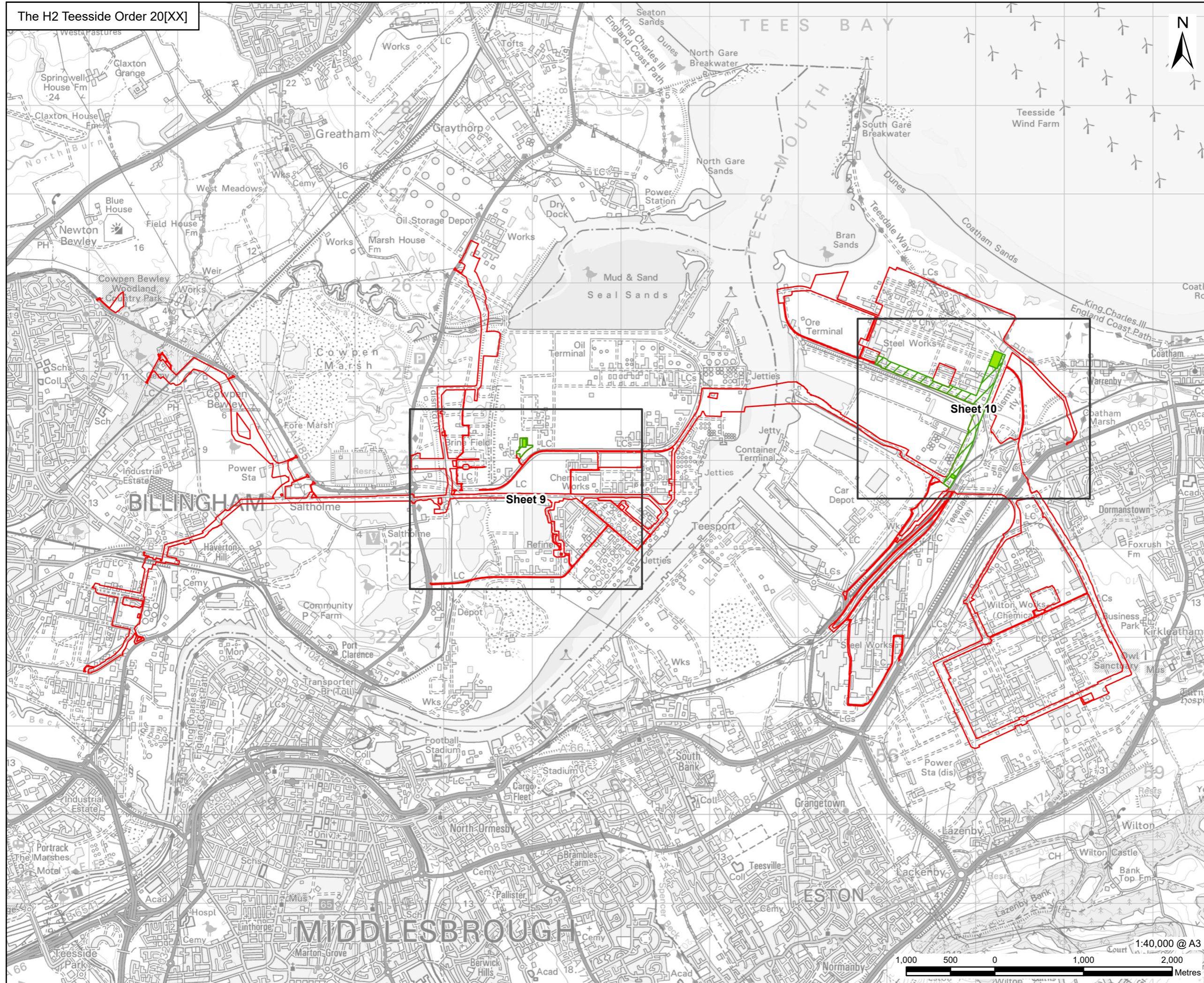
PROJECT NUMBER
60689030

DRAWING TITLE
Works Plans Key Plan
Work No. 1 - Carbon Capture Enabled Hydrogen Production Facility

DRAWING NUMBER
Drawing 1 of 11

This drawing has been prepared for the use of AECOM's client. It may not be used, modified, reproduced or relied upon by third parties, except as agreed by AECOM or as required by law. AECOM accepts no responsibility, and denies any liability whatsoever, to any party that uses or relies on this drawing without AECOM's express written consent. Do not scale this document. All measurements must be obtained from the stated dimensions.

The H2 Teesside Order 20[XX]



PROJECT
H2Teesside DCO

APPLICANT



CONSULTANT

AECOM Limited
100 Embankment,
Cathedral Approach,
Manchester, M3 7FB
www.aecom.com

LEGEND

- Order Limits
- Detailed Sheet Number
- Work No. 2A - Natural Gas Connection - Underground High Pressure Gas Pipeline
- Work No. 2B - Natural Gas Connection - Above Ground Installation

Infrastructure Planning
(Applications: Prescribed Forms and
Procedure) Regulations 2009
Regulation 5(2)(j).



NOTES

1: Reproduced from Ordnance Survey digital map data © Crown copyright 2024. All rights reserved. License number 0100031673.

APPLICATION REFERENCE

H2T_March24_DCO_2.4_Rev0

ISSUE PURPOSE

FOR DCO APPLICATION

PROJECT NUMBER

60689030

DRAWING TITLE

Works Plans Key Plan
Work No. 2 - Natural Gas Connection
Works

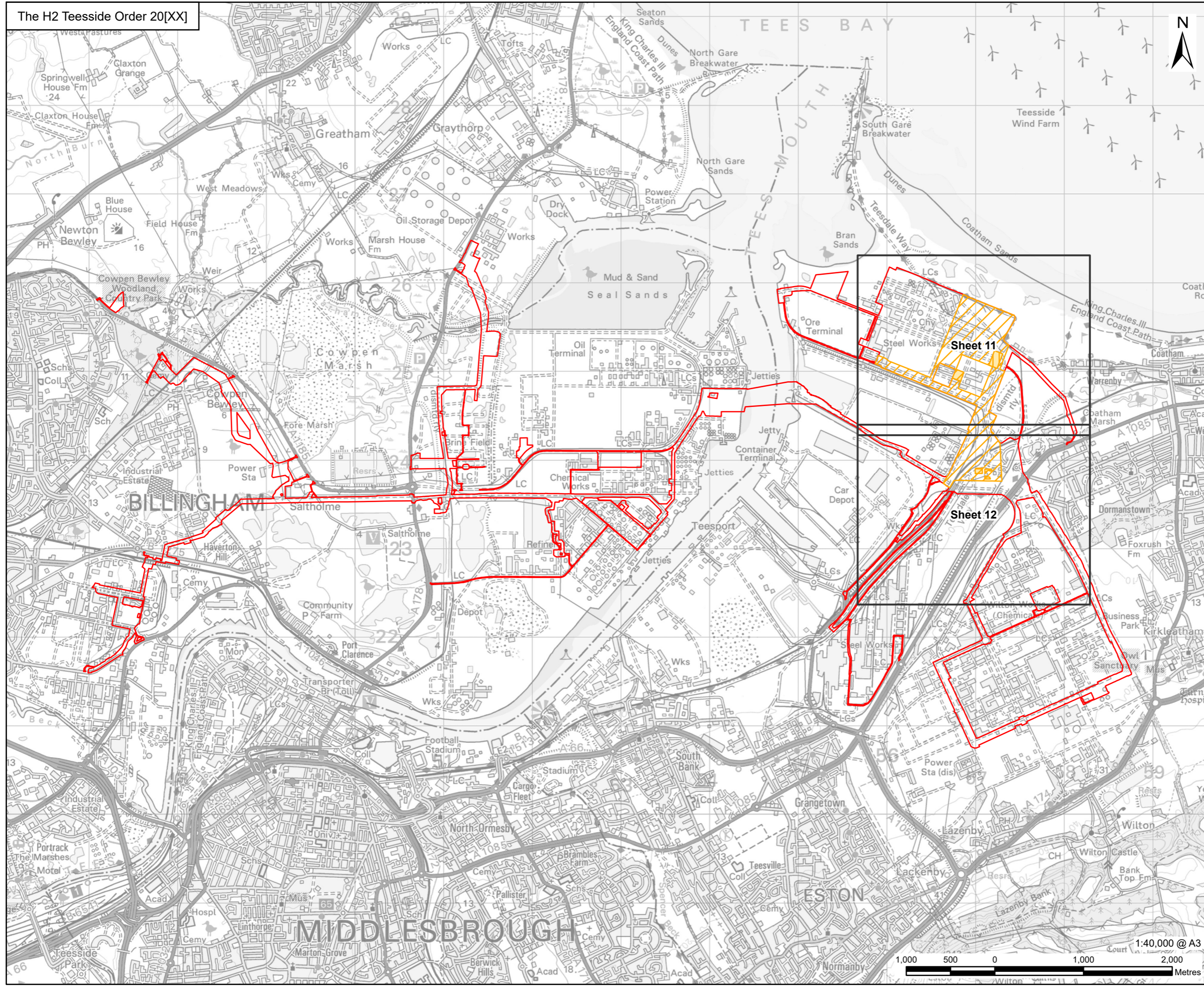
DRAWING NUMBER

Drawing 2 of 11



This drawing has been prepared for the use of AECOM's client. It may not be used, modified, reproduced or relied upon by third parties, except as agreed by AECOM or as required by law. AECOM accepts no responsibility, and denies any liability whatsoever, to any party that uses or relies on this drawing without AECOM's express written consent. Do not scale this document. All measurements must be obtained from the stated dimensions.

The H2 Teesside Order 20[XX]



PROJECT
H2Teesside DCO

APPLICANT
 H2 Teesside

CONSULTANT
AECOM Limited
100 Embankment,
Cathedral Approach,
Manchester, M3 7FB
www.aecom.com

- LEGEND**
- Order Limits
 - Detailed Sheet Number
 - Work No. 3A - Electrical Connection Works
 - Work No. 3B.1 - Electrical Connection - Above Ground Installation Connecting Work No. 3A to Pellet-Sinter Substation
 - Work No. 3B.2 - Electrical Connection - Above Ground Installation Connecting Work No. 3A to Tod Point Substation
 - Work No. 3B.3 - Electrical Connection - Above Ground Installation Connecting Work No. 3A to a New Substation

Infrastructure Planning (Applications: Prescribed Forms and Procedure) Regulations 2009 Regulation 5(2)(j).



NOTES
1: Reproduced from Ordnance Survey digital map data © Crown copyright 2024. All rights reserved. License number 0100031673.

APPLICATION REFERENCE
H2T_March24_DCO_2.4_Rev0

ISSUE PURPOSE
FOR DCO APPLICATION

PROJECT NUMBER
60689030

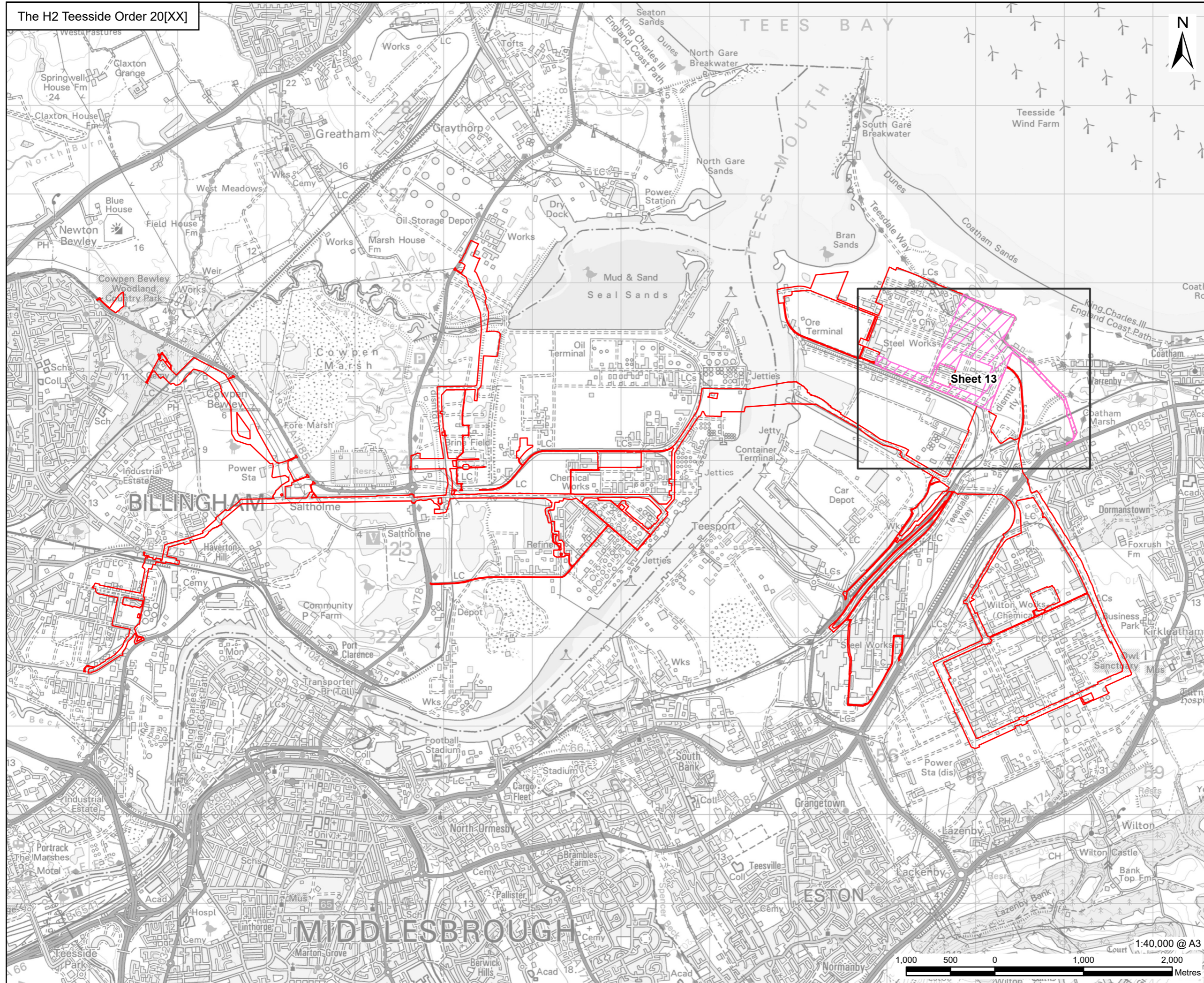
DRAWING TITLE
Works Plans Key Plan
Work No. 3 - Electrical Connection Works

DRAWING NUMBER
Drawing 3 of 11



This drawing has been prepared for the use of AECOM's client. It may not be used, modified, reproduced or relied upon by third parties, except as agreed by AECOM or as required by law. AECOM accepts no responsibility, and denies any liability whatsoever, to any party that uses or relies on this drawing without AECOM's express written consent. Do not scale this document. All measurements must be obtained from the stated dimensions.

The H2 Teesside Order 20[XX]



PROJECT
H2Teesside DCO

APPLICANT
 H2 Teesside

CONSULTANT
AECOM Limited
100 Embankment,
Cathedral Approach,
Manchester, M3 7FB
www.aecom.com

LEGEND
 Order Limits
 Detailed Sheet Number
 Work No. 4 - Water Supply Connection Works

Infrastructure Planning
(Applications: Prescribed Forms and
Procedure) Regulations 2009
Regulation 5(2)(j).



NOTES
1: Reproduced from Ordnance Survey digital map data © Crown copyright 2024. All rights reserved. License number 0100031673.

APPLICATION REFERENCE
H2T_March24_DCO_2.4_Rev0

ISSUE PURPOSE
FOR DCO APPLICATION

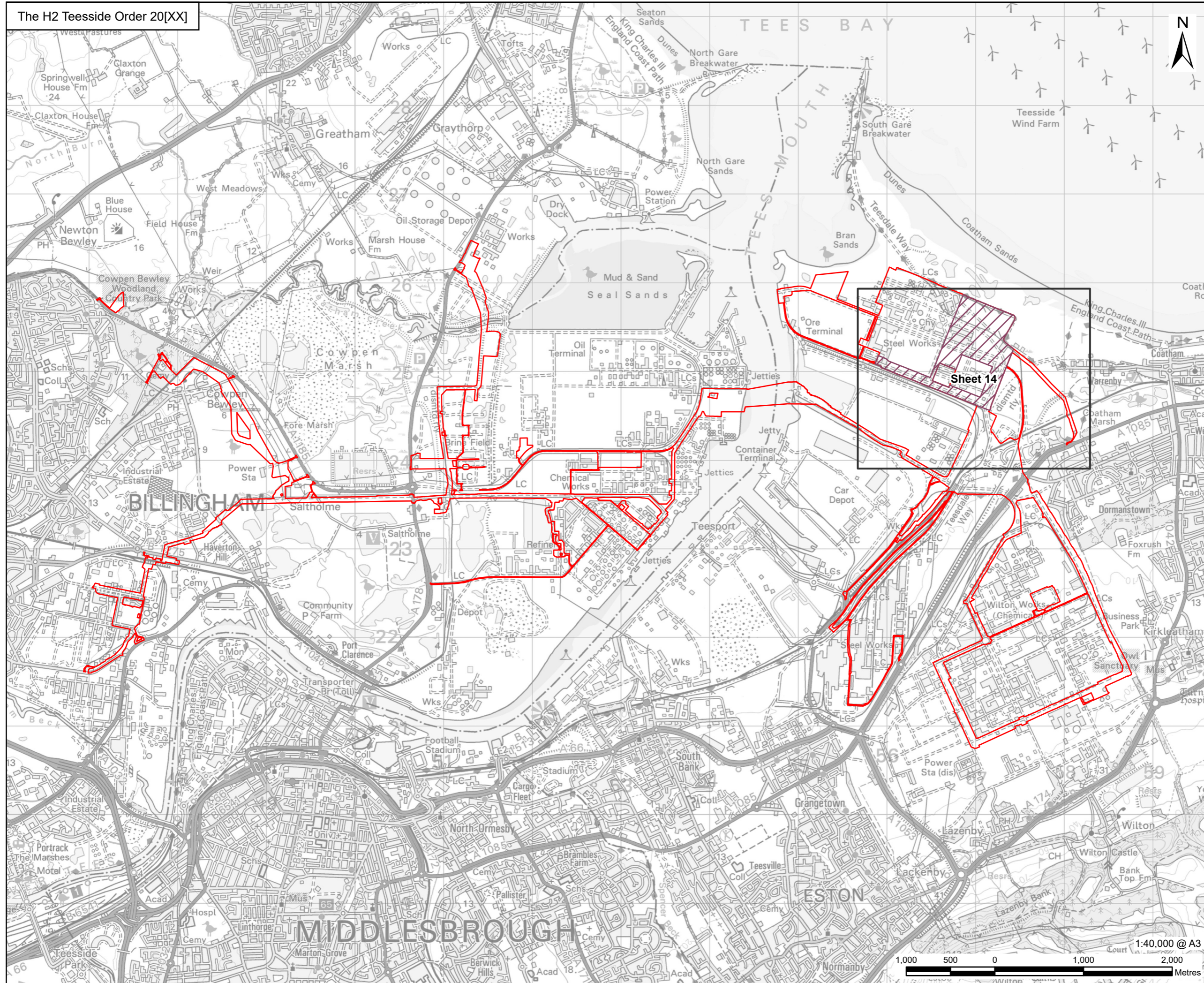
PROJECT NUMBER
60689030

DRAWING TITLE
Works Plans Key Plan
Work No. 4 - Water Supply Connection Works

DRAWING NUMBER
Drawing 4 of 11

This drawing has been prepared for the use of AECOM's client. It may not be used, modified, reproduced or relied upon by third parties, except as agreed by AECOM or as required by law. AECOM accepts no responsibility, and denies any liability whatsoever, to any party that uses or relies on this drawing without AECOM's express written consent. Do not scale this document. All measurements must be obtained from the stated dimensions.

The H2 Teesside Order 20[XX]



PROJECT
H2Teesside DCO

APPLICANT



CONSULTANT

AECOM Limited
100 Embankment,
Cathedral Approach,
Manchester, M3 7FB
www.aecom.com

LEGEND

- Order Limits
- Detailed Sheet Number
- Work No. 5 - Wastewater Disposal Works

**Infrastructure Planning
(Applications: Prescribed Forms and
Procedure) Regulations 2009
Regulation 5(2)(j).**



NOTES

1: Reproduced from Ordnance Survey digital map data © Crown copyright 2024. All rights reserved. License number 0100031673.

APPLICATION REFERENCE

H2T_March24_DCO_2.4_Rev0

ISSUE PURPOSE

FOR DCO APPLICATION

PROJECT NUMBER

60689030

DRAWING TITLE

Works Plans Key Plan
Work No. 5 - Wastewater Disposal
Works

DRAWING NUMBER

Drawing 5 of 11

This drawing has been prepared for the use of AECOM's client. It may not be used, modified, reproduced or relied upon by third parties, except as agreed by AECOM or as required by law. AECOM accepts no responsibility, and denies any liability whatsoever, to any party that uses or relies on this drawing without AECOM's express written consent. Do not scale this document. All measurements must be obtained from the stated dimensions.

The H2 Teesside Order 20[XX]



PROJECT
H2Teesside DCO

APPLICANT
 H2 Teesside

CONSULTANT
AECOM Limited
100 Embankment,
Cathedral Approach,
Manchester, M3 7FB
www.aecom.com

LEGEND

- Order Limits
- Detailed Sheet Number
- Work No. 6B.1 - Hydrogen Distribution Network - Above Ground Installations
- Work No. 6B.2 - Hydrogen Distribution Network - Above Ground Installation at Cowpen Bewley
- Work No. 6B.3 - Hydrogen Distribution Network - Above Ground Installation at Saltholme Brinefields
- Work No. 6A.1 - Hydrogen Distribution Network - Overground and Underground Pipelines
- Work No. 6A.2 - Hydrogen Distribution Network - Overground and Underground Pipelines to connect to Work No. 6B.2
- Work No. 6A.3 - Hydrogen Distribution Network - Overground and Underground Pipelines to connect to Work No. 6B.3

Infrastructure Planning
(Applications: Prescribed Forms and
Procedure) Regulations 2009
Regulation 5(2)(j).



NOTES
1: Reproduced from Ordnance Survey digital map data © Crown copyright 2024. All rights reserved. License number 0100031673.

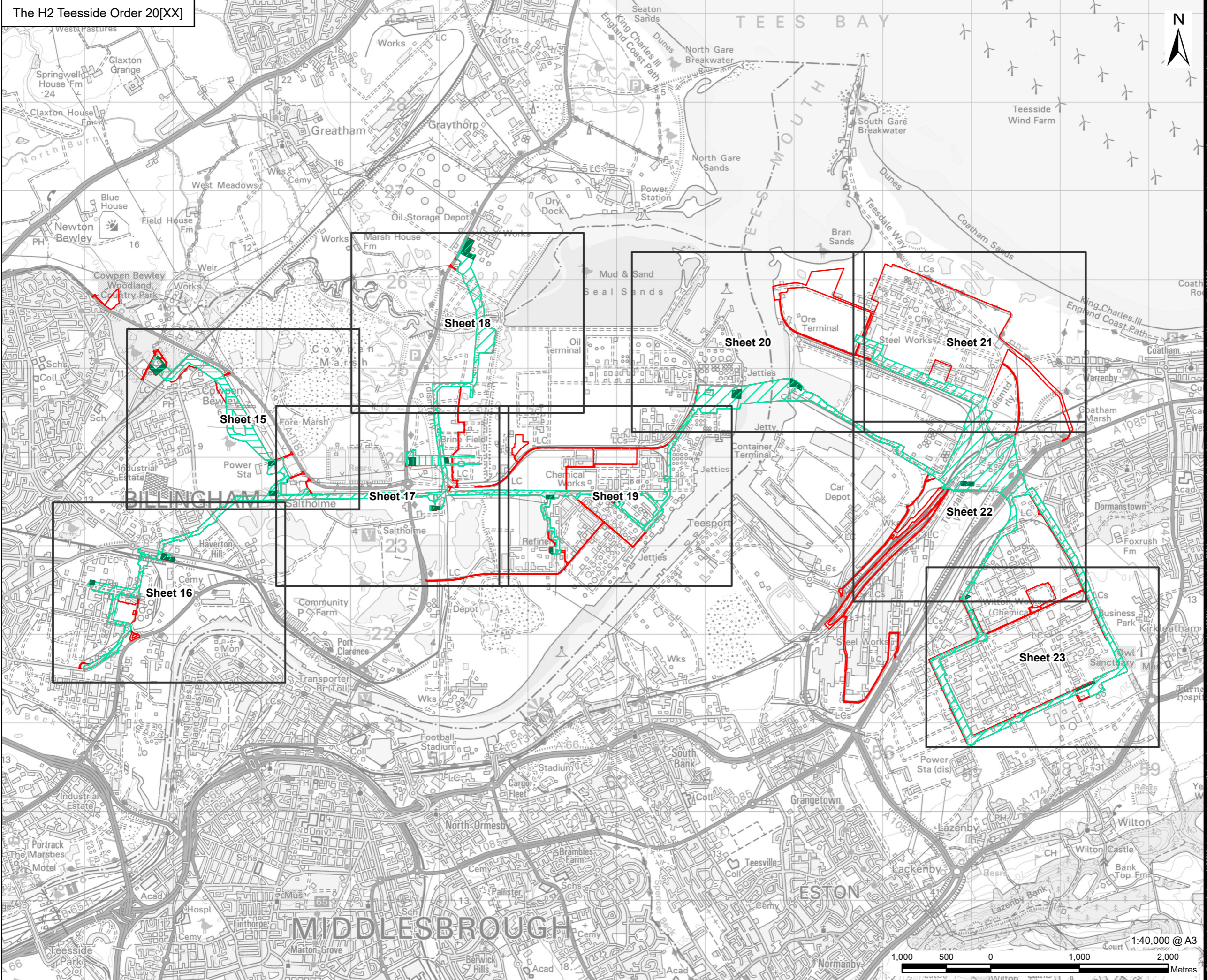
APPLICATION REFERENCE
H2T_March24_DCO_2.4_Rev0

ISSUE PURPOSE
FOR DCO APPLICATION

PROJECT NUMBER
60689030

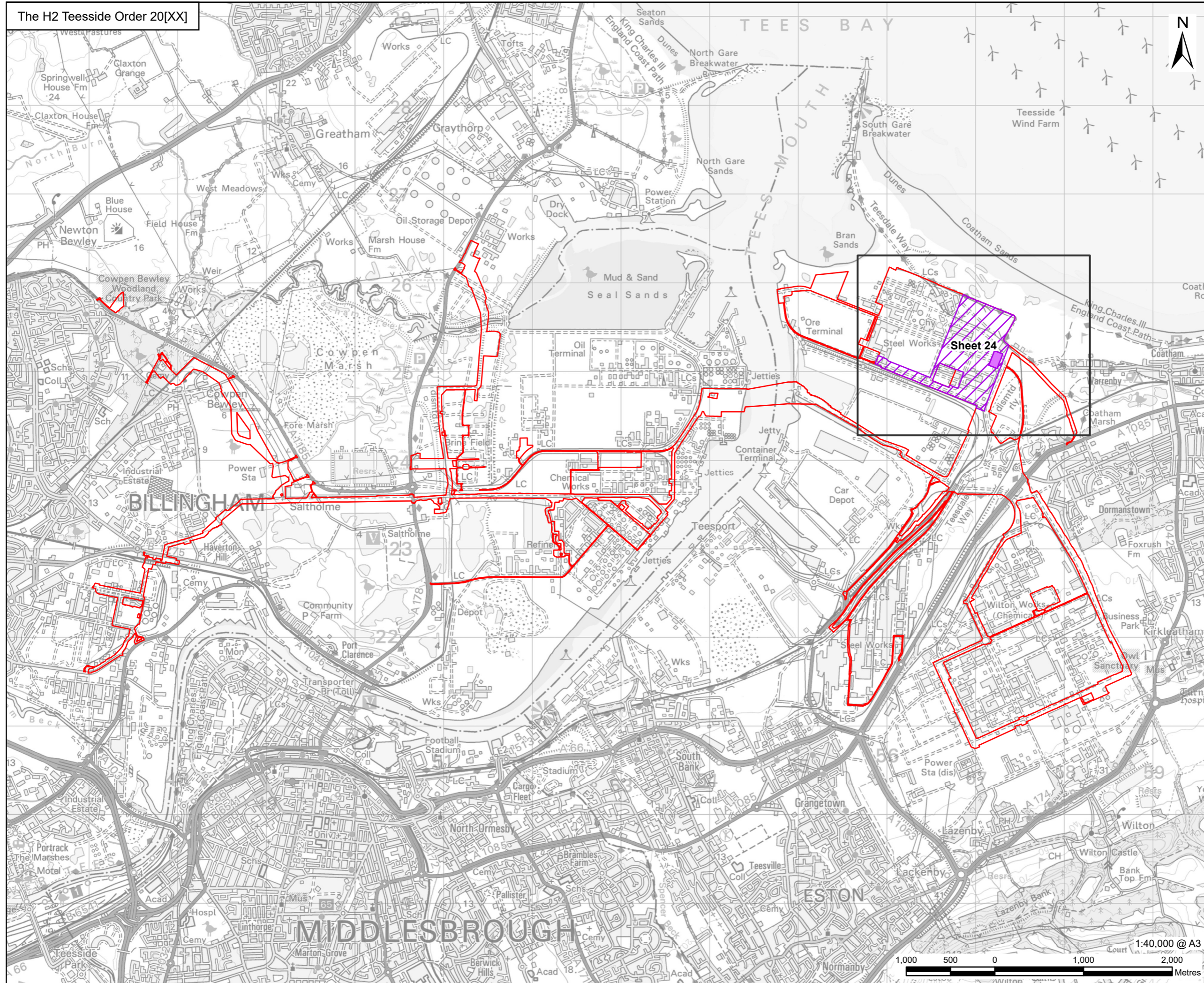
DRAWING TITLE
Works Plans Key Plan
Work No. 6 - Hydrogen Distribution
Network

DRAWING NUMBER
Drawing 6 of 11



This drawing has been prepared for the use of AECOM's client. It may not be used, modified, reproduced or relied upon by third parties, except as agreed by AECOM or as required by law. AECOM accepts no responsibility, and denies any liability whatsoever, to any party that uses or relies on this drawing without AECOM's express written consent. Do not scale this document. All measurements must be obtained from the stated dimensions.

The H2 Teesside Order 20[XX]



PROJECT
H2Teesside DCO

APPLICANT
 H2 Teesside

CONSULTANT
AECOM Limited
100 Embankment,
Cathedral Approach,
Manchester, M3 7FB
www.aecom.com

- LEGEND
- Order Limits
 - Detailed Sheet Number
 - Work No. 7A - Carbon Dioxide - Export Pipeline
 - Work No. 7B - Carbon Dioxide - Above Ground Installation

Infrastructure Planning
(Applications: Prescribed Forms and
Procedure) Regulations 2009
Regulation 5(2)(j).



NOTES
1: Reproduced from Ordnance Survey digital map data © Crown copyright 2024. All rights reserved. License number 0100031673.

APPLICATION REFERENCE
H2T_March24_DCO_2.4_Rev0

ISSUE PURPOSE
FOR DCO APPLICATION

PROJECT NUMBER
60689030

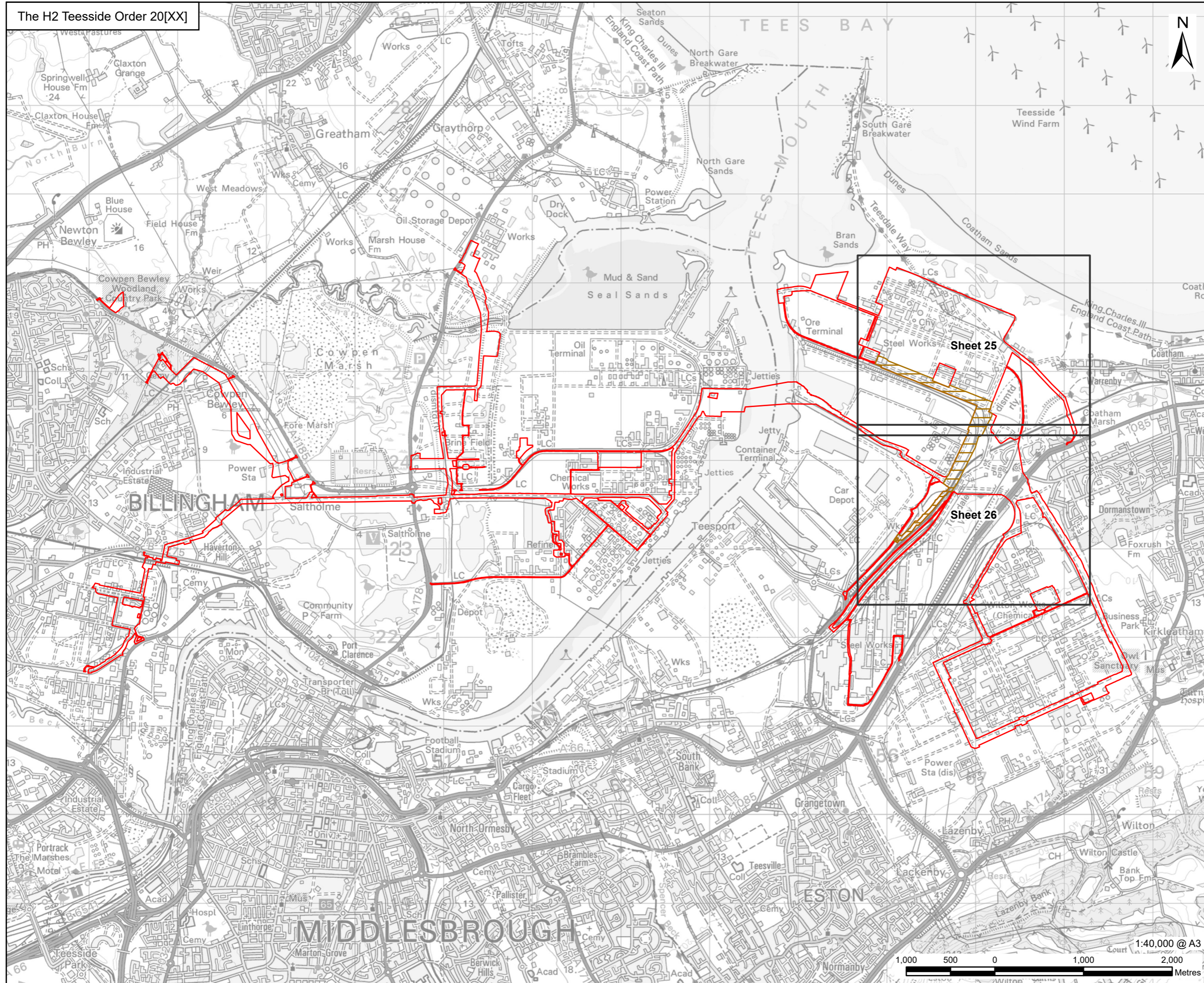
DRAWING TITLE
Works Plans Key Plan
Work No. 7 - Carbon Dioxide Export
Pipeline Pipeline and Compression

DRAWING NUMBER
Drawing 7 of 11



This drawing has been prepared for the use of AECOM's client. It may not be used, modified, reproduced or relied upon by third parties, except as agreed by AECOM or as required by law. AECOM accepts no responsibility, and denies any liability whatsoever, to any party that uses or relies on this drawing without AECOM's express written consent. Do not scale this document. All measurements must be obtained from the stated dimensions.

The H2 Teesside Order 20[XX]



PROJECT
H2Teesside DCO

APPLICANT
 H2 Teesside

CONSULTANT
AECOM Limited
100 Embankment,
Cathedral Approach,
Manchester, M3 7FB
www.aecom.com

LEGEND
 Order Limits
 Detailed Sheet Number
 Work No. 8 - Oxygen and Nitrogen Gas Connections

Infrastructure Planning
(Applications: Prescribed Forms and
Procedure) Regulations 2009
Regulation 5(2)(j).



NOTES
1: Reproduced from Ordnance Survey digital map data © Crown copyright 2024. All rights reserved. License number 0100031673.

APPLICATION REFERENCE
H2T_March24_DCO_2.4_Rev0

ISSUE PURPOSE
FOR DCO APPLICATION

PROJECT NUMBER
60689030

DRAWING TITLE
Works Plans Key Plan
Work No. 8 - Oxygen and Nitrogen Gas Connections

DRAWING NUMBER
Drawing 8 of 11



This drawing has been prepared for the use of AECOM's client. It may not be used, modified, reproduced or relied upon by third parties, except as agreed by AECOM or as required by law. AECOM accepts no responsibility, and denies any liability whatsoever, to any party that uses or relies on this drawing without AECOM's express written consent. Do not scale this document. All measurements must be obtained from the stated dimensions.

The H2 Teesside Order 20[XX]

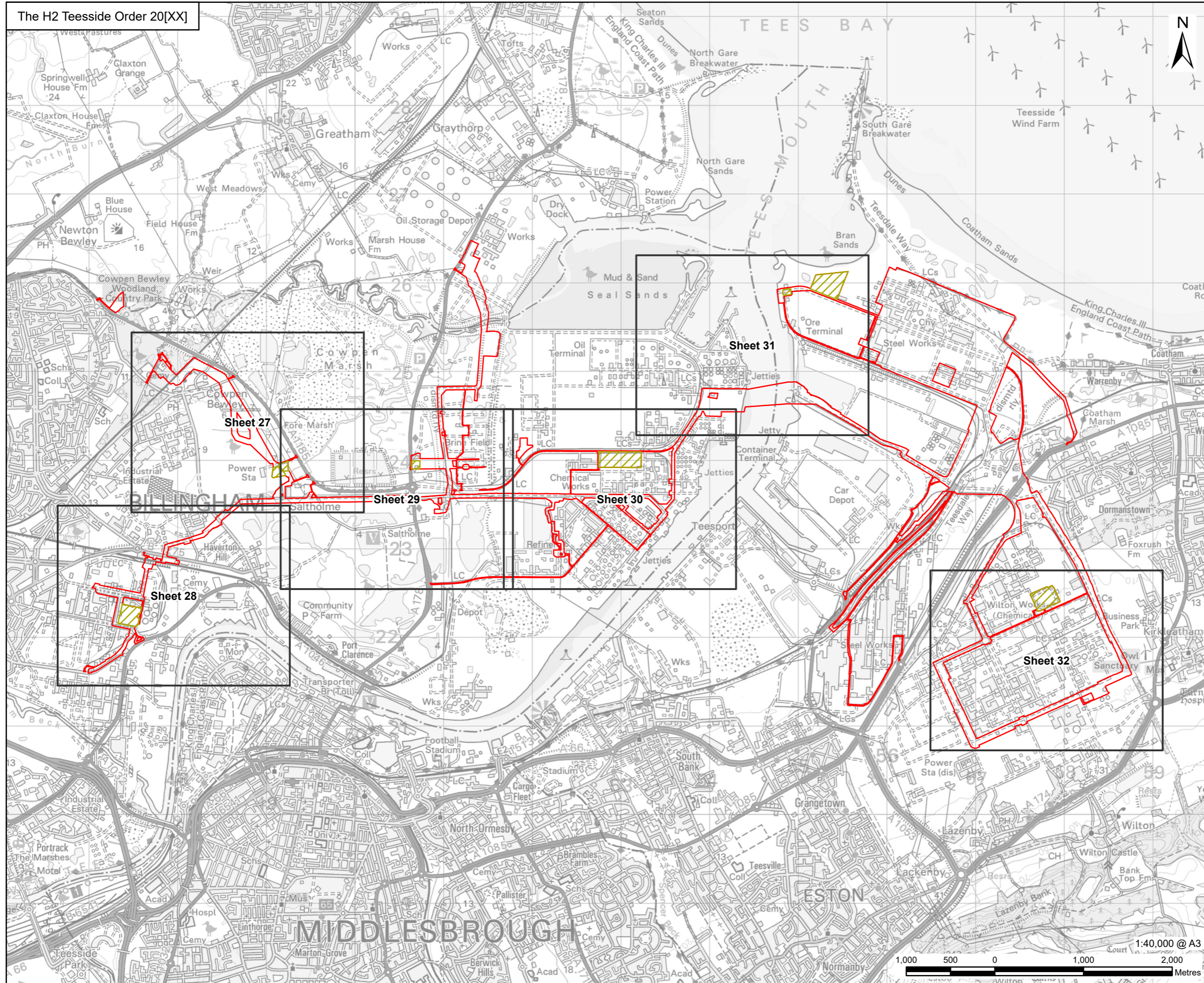


PROJECT
H2Teesside DCO

APPLICANT
 H2 Teesside

CONSULTANT
AECOM Limited
100 Embankment,
Cathedral Approach,
Manchester, M3 7FB
www.aecom.com

LEGEND
 Order Limits
 Detailed Sheet Number
 Work No. 9 - Temporary Construction Compounds



Infrastructure Planning
(Applications: Prescribed Forms and
Procedure) Regulations 2009
Regulation 5(2)(j).



NOTES
1: Reproduced from Ordnance Survey digital map data © Crown copyright 2024. All rights reserved. License number 0100031673.

APPLICATION REFERENCE
H2T_March24_DCO_2.4_Rev0

ISSUE PURPOSE
FOR DCO APPLICATION

PROJECT NUMBER
60689030

DRAWING TITLE
Works Plans Key Plan
Work No. 9 - Temporary Construction Compounds

DRAWING NUMBER
Drawing 9 of 11

This drawing has been prepared for the use of AECOM's client. It may not be used, modified, reproduced or relied upon by third parties, except as agreed by AECOM or as required by law. AECOM accepts no responsibility, and denies any liability whatsoever, to any party that uses or relies on this drawing without AECOM's express written consent. Do not scale this document. All measurements must be obtained from the stated dimensions.

The H2 Teesside Order 20[XX]

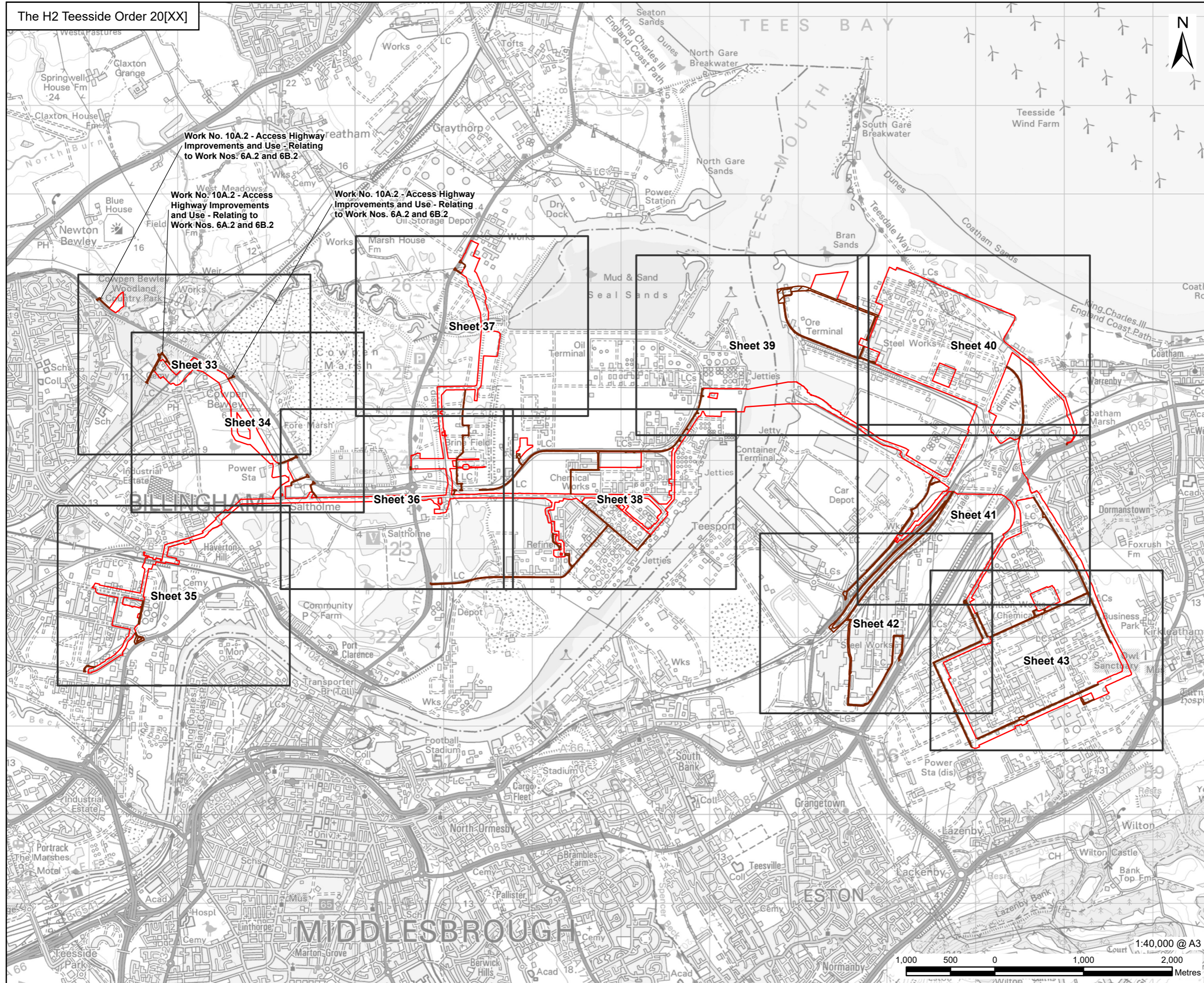


PROJECT
H2Teesside DCO

APPLICANT
 H2 Teesside

CONSULTANT
AECOM Limited
100 Embankment,
Cathedral Approach,
Manchester, M3 7FB
www.aecom.com

- LEGEND**
- Order Limits
 - Detailed Sheet Number
 - Work No. 10A.1 - Access Highway Improvements and Use
 - Work No. 10A.2 - Access Highway Improvements and Use - Relating to Work Nos. 6A.2 and 6B.2



Work No. 10A.2 - Access Highway Improvements and Use - Relating to Work Nos. 6A.2 and 6B.2

Work No. 10A.2 - Access Highway Improvements and Use - Relating to Work Nos. 6A.2 and 6B.2

Work No. 10A.2 - Access Highway Improvements and Use - Relating to Work Nos. 6A.2 and 6B.2

Infrastructure Planning (Applications: Prescribed Forms and Procedure) Regulations 2009 Regulation 5(2)(j).



NOTES
1: Reproduced from Ordnance Survey digital map data © Crown copyright 2024. All rights reserved. License number 0100031673.

APPLICATION REFERENCE
H2T_March24_DCO_2.4_Rev0

ISSUE PURPOSE
FOR DCO APPLICATION

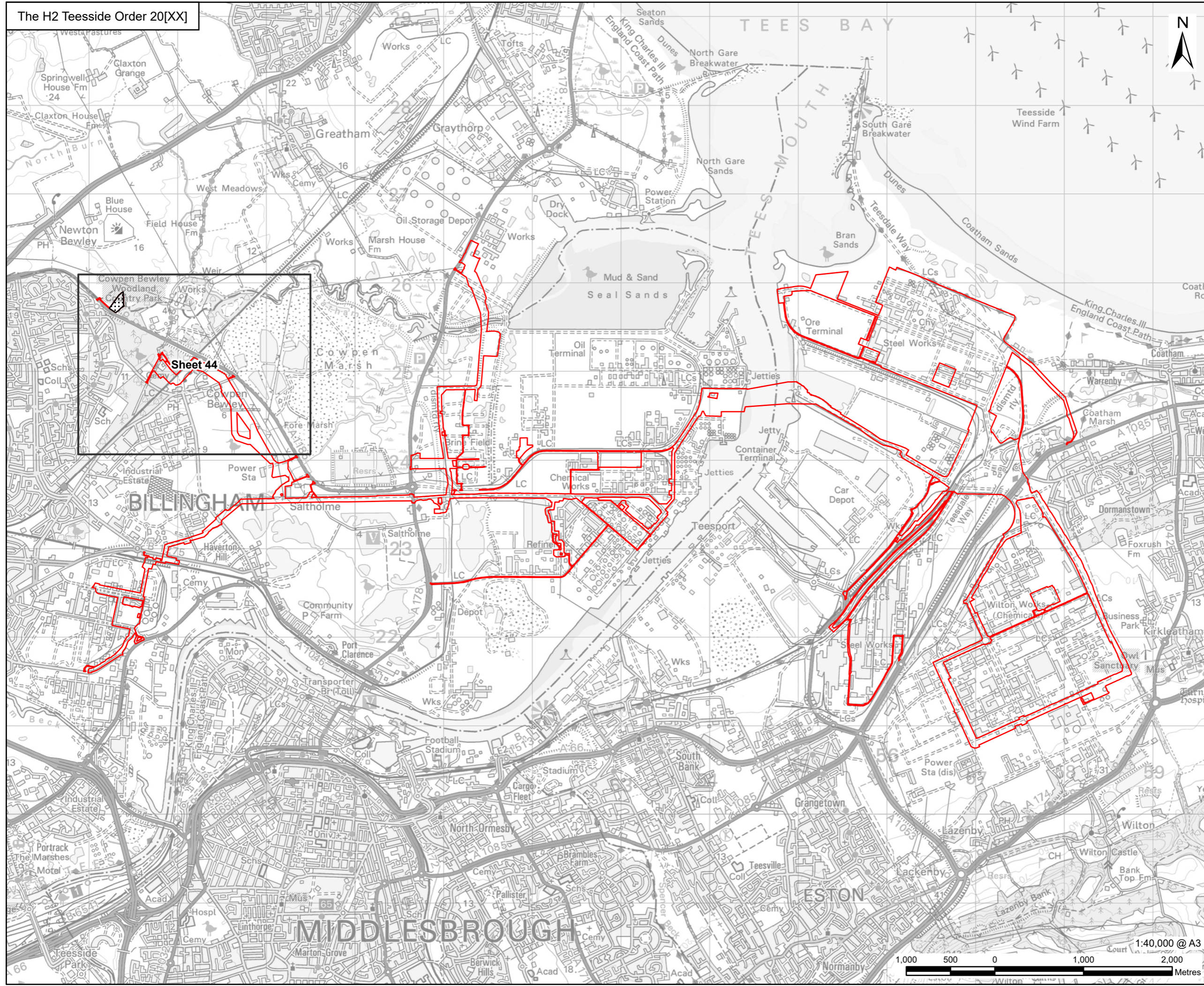
PROJECT NUMBER
60689030

DRAWING TITLE
Works Plans Key Plan
Work No. 10 - Access Highway Improvements and Use

DRAWING NUMBER
Drawing 10 of 11

This drawing has been prepared for the use of AECOM's client. It may not be used, modified, reproduced or relied upon by third parties, except as agreed by AECOM or as required by law. AECOM accepts no responsibility, and denies any liability whatsoever, to any party that uses or relies on this drawing without AECOM's express written consent. Do not scale this document. All measurements must be obtained from the stated dimensions.

The H2 Teesside Order 20[XX]



PROJECT
H2Teesside DCO

APPLICANT
 H2 Teesside

CONSULTANT
AECOM Limited
100 Embankment,
Cathedral Approach,
Manchester, M3 7FB
www.aecom.com

LEGEND

- Order Limits
- Detailed Sheet Number
- Work No. 11 - Replacement Land Relating to Work No. 6A.2 & 6B.2

Infrastructure Planning
(Applications: Prescribed Forms and
Procedure) Regulations 2009
Regulation 5(2)(j).



NOTES
1: Reproduced from Ordnance Survey digital map data © Crown copyright 2024. All rights reserved. License number 0100031673.

APPLICATION REFERENCE
H2T_March24_DCO_2.4_Rev0

ISSUE PURPOSE
FOR DCO APPLICATION

PROJECT NUMBER
60689030

DRAWING TITLE
Works Plans Key Plan
Work No. 11 - Replacement Land
Relating to Work No. 6A.2 & 6B.2

DRAWING NUMBER
Drawing 11 of 11



This drawing has been prepared for the use of AECOM's client. It may not be used, modified, reproduced or relied upon by third parties, except as agreed by AECOM or as required by law. AECOM accepts no responsibility, and denies any liability whatsoever, to any party that uses or relies on this drawing without AECOM's express written consent. Do not scale this document. All measurements must be obtained from the stated dimensions.



APPLICANT

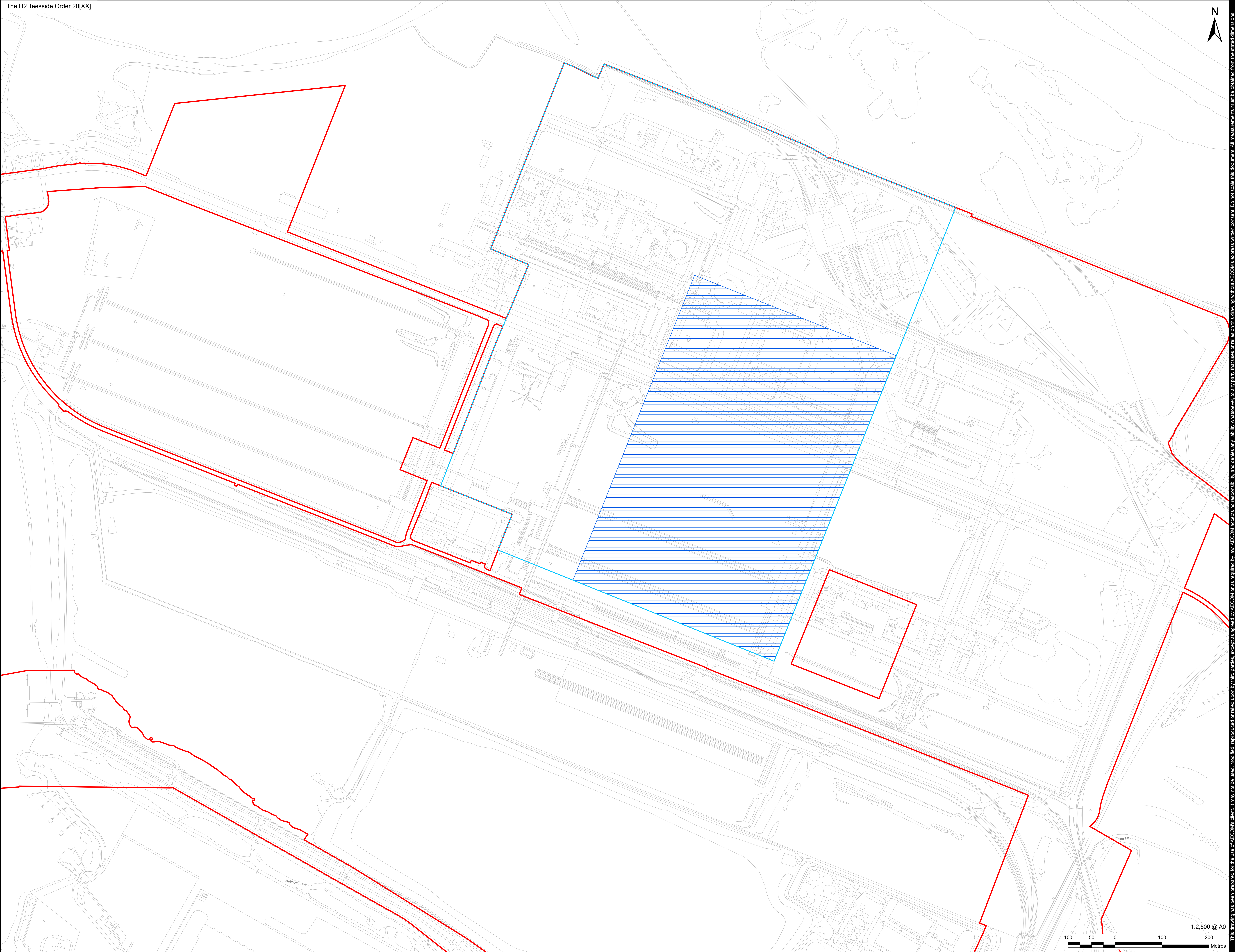


CONSULTANT

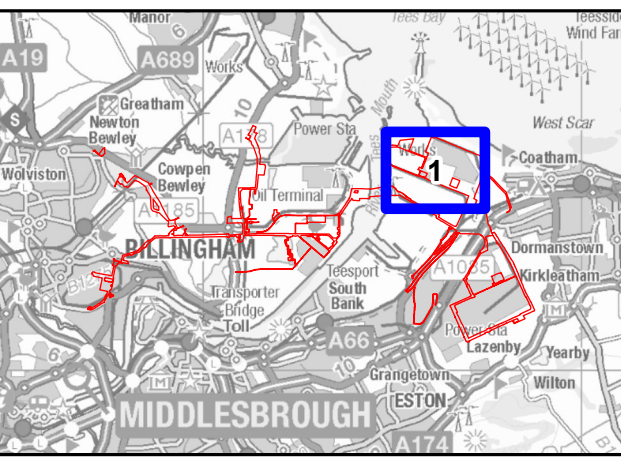
AECOM Limited
100 Embankment,
Cathedral Approach,
Manchester, M3 7FB
www.aecom.com

LEGEND

- Order Limits
- Detailed Sheet Number
- Extent of Work No. 1
- Work No. 1A.1 – Phase 1 Hydrogen Unit



Infrastructure Planning
(Applications: Prescribed Forms
and Procedure) Regulations 2009
Regulation 5(2)(j).



NOTES

- 1: Reproduced from Ordnance Survey digital map data © Crown copyright 2024. All rights reserved. License number 0100031673.
- 2: Contains Ordnance Survey Data © Crown Copyright and database right 2024.

APPLICATION REFERENCE

H2T_March24_DCO_2.4_Rev0

ISSUE PURPOSE

FOR DCO APPLICATION

PROJECT NUMBER

60689030

DRAWING TITLE

Works Plans
Work No. 1A.1 – Phase 1 Hydrogen Unit

DRAWING NUMBER

Drawing 1 of 44



This drawing has been prepared for the use of AECOM's client. It may not be used, modified, reproduced or relied upon by third parties, except as agreed by AECOM, or as required by law. AECOM accepts no responsibility, and denies any liability, whatsoever, to any party that uses or relies on this drawing without AECOM's express written consent. Do not scale this document. All measurements must be obtained from the stated dimensions.



APPLICANT

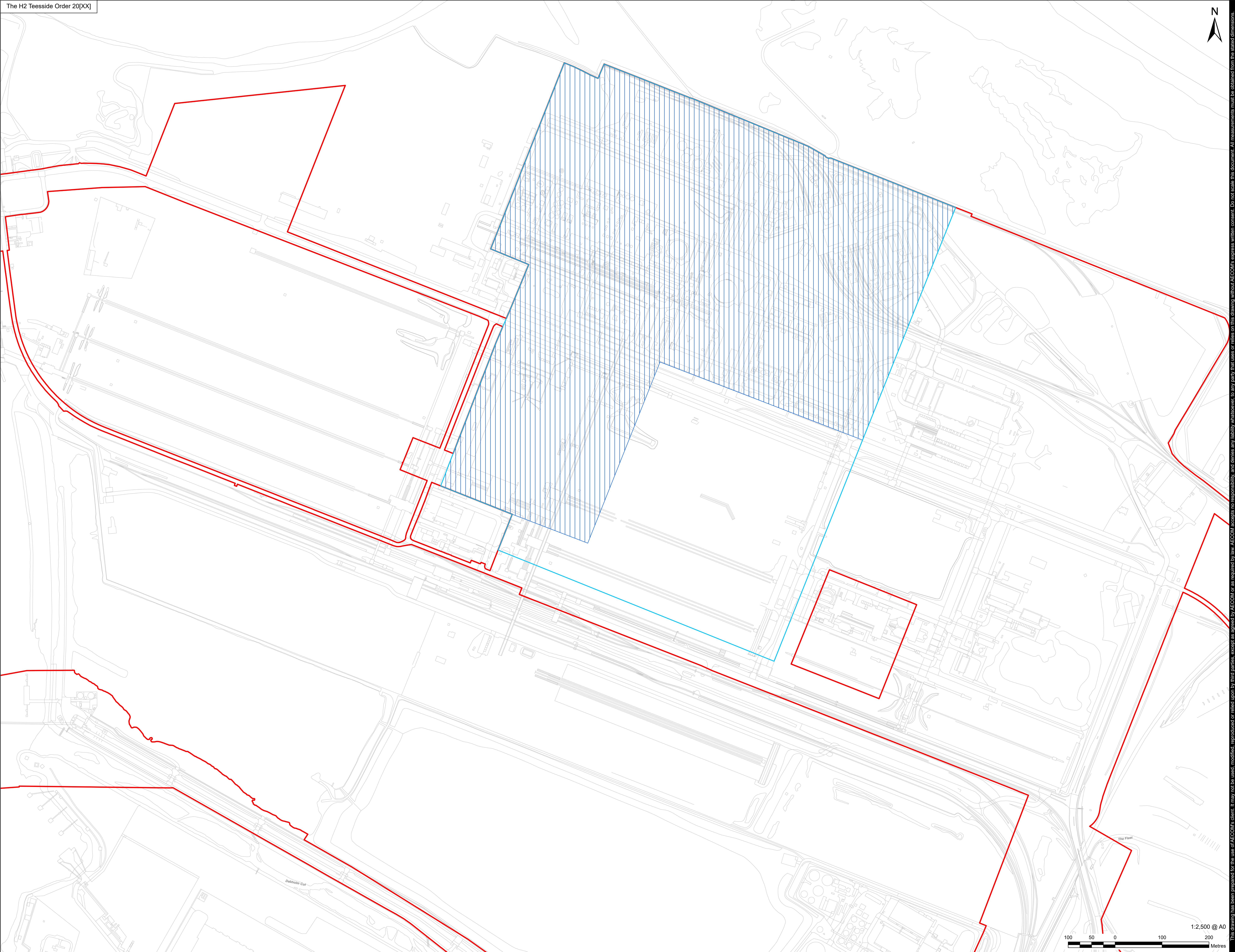


CONSULTANT

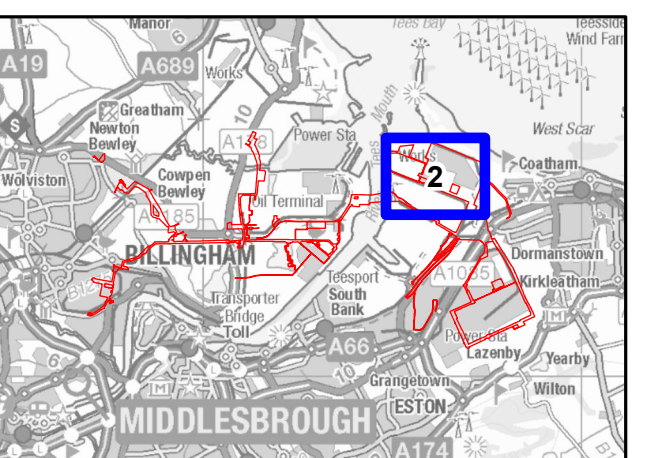
AECOM Limited
100 Embankment,
Cathedral Approach,
Manchester, M3 7FB
www.aecom.com

LEGEND

- Order Limits
- Detailed Sheet Number
- Extent of Work No. 1
- Work No. 1A.2 – Phase 2 Hydrogen Unit



Infrastructure Planning
(Applications: Prescribed Forms
and Procedure) Regulations 2009
Regulation 5(2)(j).



NOTES

- 1: Reproduced from Ordnance Survey digital map data © Crown copyright 2024. All rights reserved. License number 0100031673.
- 2: Contains Ordnance Survey Data © Crown Copyright and database right 2024.

APPLICATION REFERENCE

H2T_March24_DCO_2.4_Rev0

ISSUE PURPOSE

FOR DCO APPLICATION

PROJECT NUMBER

60689030

DRAWING TITLE

Works Plans
Work No. 1A.2 – Phase 2 Hydrogen Unit

DRAWING NUMBER

Drawing 2 of 44



This drawing has been prepared for the use of AECOM's client. It may not be used, modified, reproduced or relied upon by third parties, except as agreed by AECOM, or as required by law. AECOM accepts no responsibility, and denies any liability, whatsoever, to any party that uses or relies on this drawing without AECOM's express written consent. Do not scale this document. All measurements must be obtained from the stated dimensions.



APPLICANT

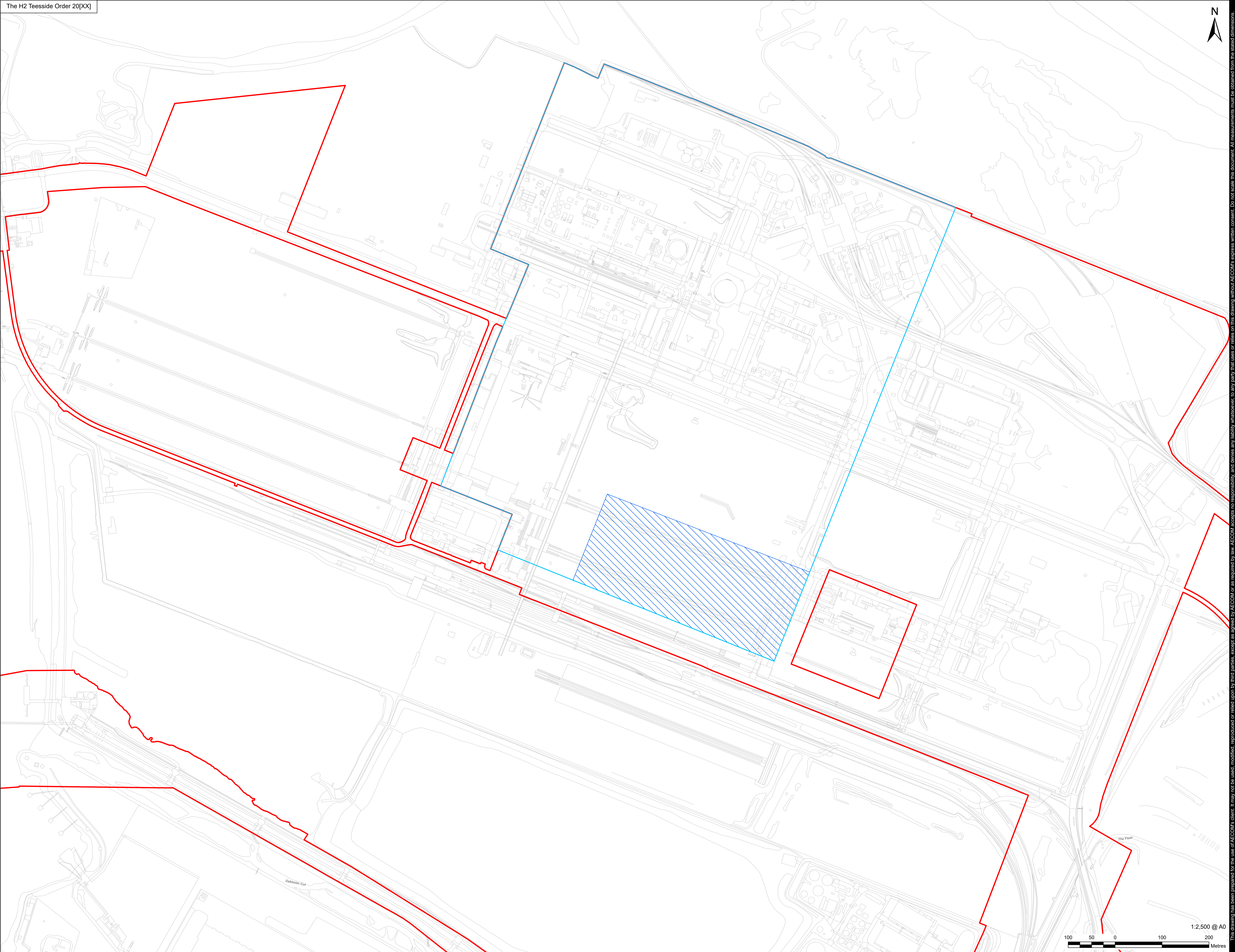


CONSULTANT

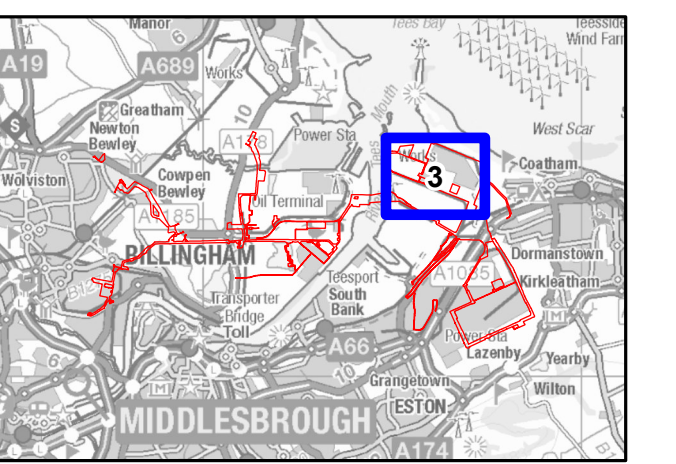
AECOM Limited
100 Embankment,
Cathedral Approach,
Manchester, M3 7FB
www.aecom.com

LEGEND

- Order Limits
- Detailed Sheet Number
- Extent of Work No. 1
- Work No. 1B.1 – Water Connections and Water and Effluent Treatment Plant for Work Nos. 1A.1 and 1A.2



Infrastructure Planning
(Applications: Prescribed Forms
and Procedure) Regulations 2009
Regulation 5(2)(j).



NOTES

- 1: Reproduced from Ordnance Survey digital map data © Crown copyright 2024. All rights reserved. License number 0100031673.
- 2: Contains Ordnance Survey Data © Crown Copyright and database right 2024.

APPLICATION REFERENCE

H2T_March24_DCO_2.4_Rev0

ISSUE PURPOSE

FOR DCO APPLICATION

PROJECT NUMBER

60689030

DRAWING TITLE

Works Plans
Work No. 1B.1 – Water Connections
and Water and Effluent Treatment
Plant for Work Nos. 1A.1 and 1A.2

DRAWING NUMBER

Drawing 3 of 44

This drawing has been prepared for the use of AECOM's client. It may not be used, modified, reproduced or relied upon by third parties, except as agreed by AECOM, or as required by law. AECOM accepts no responsibility, and denies any liability, whatsoever, to any party that uses or relies on this drawing without AECOM's express written consent. Do not scale this document. All measurements must be obtained from the stated dimensions.



APPLICANT

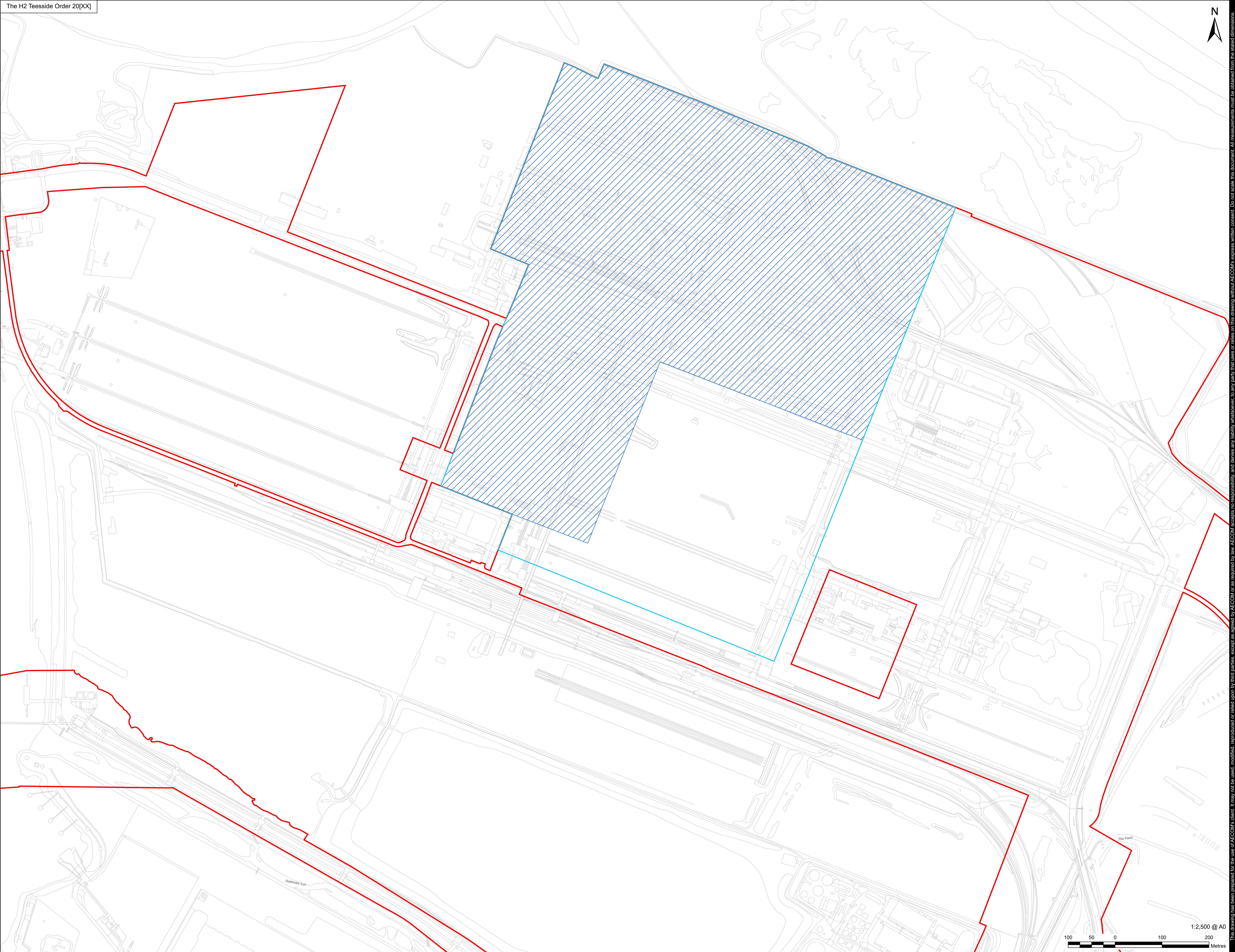


CONSULTANT

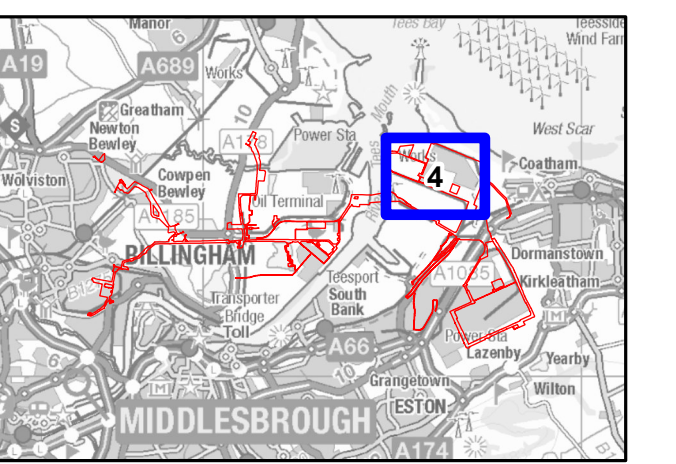
AECOM Limited
100 Embankment,
Cathedral Approach,
Manchester, M3 7FB
www.aecom.com

LEGEND

- Order Limits
- Detailed Sheet Number
- Extent of Work No. 1
- Work No. 1B.2 – Water Connections and Water and Effluent Treatment Plant for Work No. 1A.2



Infrastructure Planning
(Applications: Prescribed Forms
and Procedure) Regulations 2009
Regulation 5(2)(j).



NOTES

- 1: Reproduced from Ordnance Survey digital map data © Crown copyright 2024. All rights reserved. License number 0100031673.
- 2: Contains Ordnance Survey Data © Crown Copyright and database right 2024.

APPLICATION REFERENCE

H2T_March24_DCO_2.4_Rev0

ISSUE PURPOSE

FOR DCO APPLICATION

PROJECT NUMBER

60689030

DRAWING TITLE

Works Plans
Work No. 1B.2 – Water Connections
and Water and Effluent Treatment
Plant for Work No. 1A.2

DRAWING NUMBER

Drawing 4 of 44



This drawing has been prepared for the use of AECOM's client. It may not be used, modified, reproduced or relied upon by third parties, except as agreed by AECOM, or as required by law. AECOM accepts no responsibility, and denies any liability, whatsoever, to any party that uses or relies on this drawing without AECOM's express written consent. All measurements must be obtained from the stated dimensions.







APPLICANT

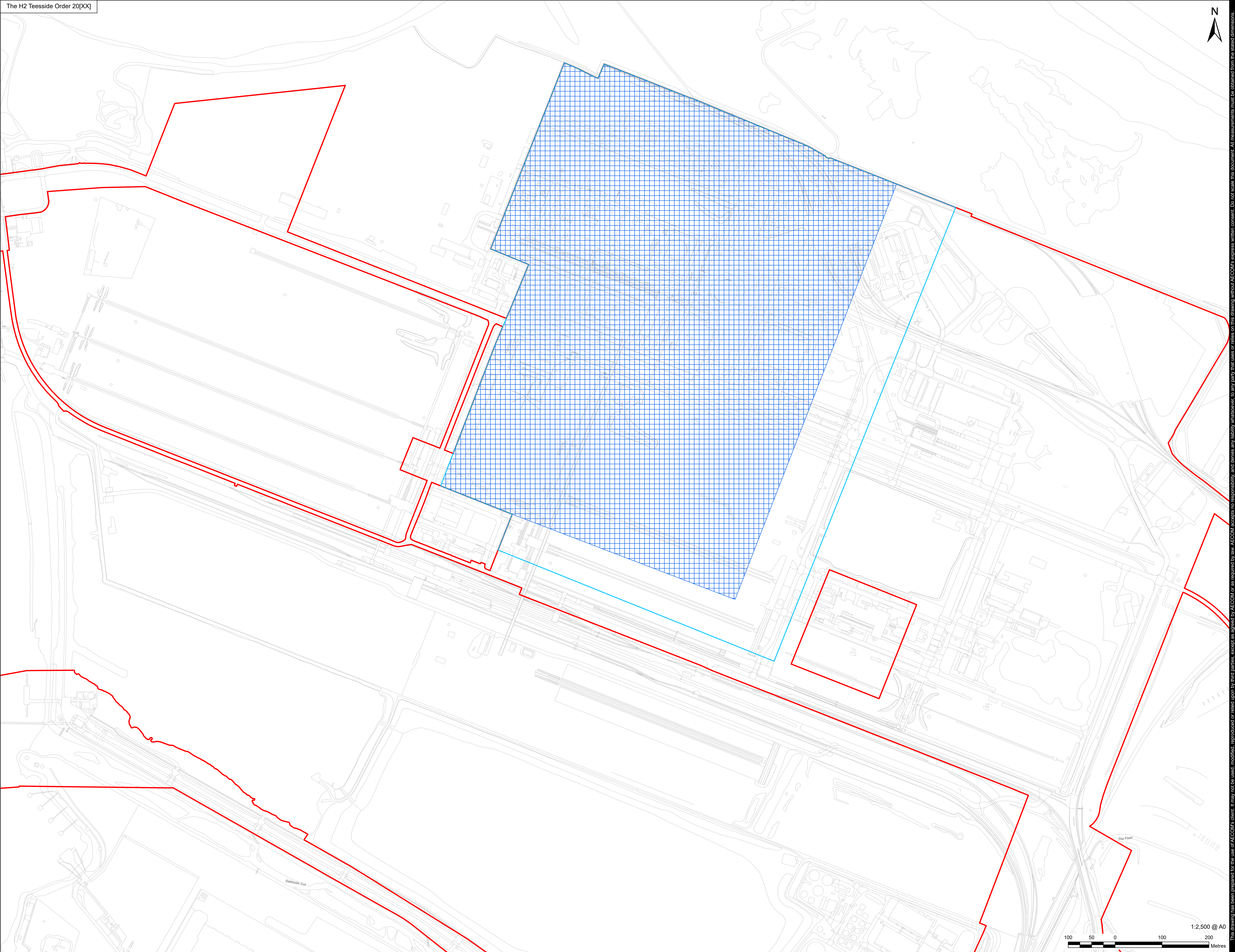


CONSULTANT

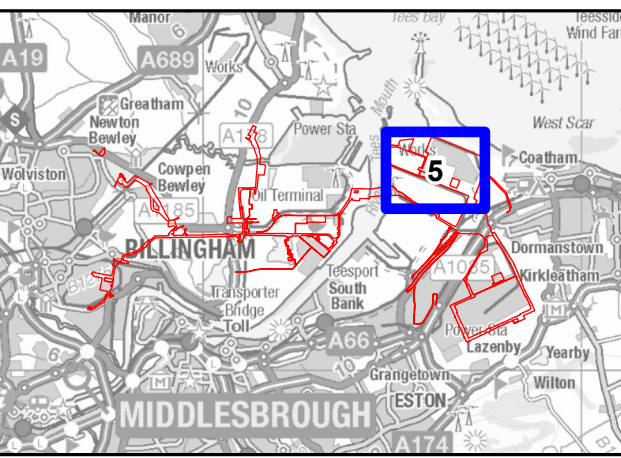
AECOM Limited
100 Embankment,
Cathedral Approach,
Manchester, M3 7FB
www.aecom.com

LEGEND

-  Order Limits
-  Detailed Sheet Number
-  Extent of Work No. 1
-  Work No. 1C - Above Ground Pressurised Hydrogen Storage



Infrastructure Planning
(Applications: Prescribed Forms
and Procedure) Regulations 2009
Regulation 5(2)(j).



NOTES

- 1: Reproduced from Ordnance Survey digital map data © Crown copyright 2024. All rights reserved. License number 0100031673.
- 2: Contains Ordnance Survey Data © Crown Copyright and database right 2024.

APPLICATION REFERENCE

H2T_March24_DCO_2.4_Rev0

ISSUE PURPOSE

FOR DCO APPLICATION

PROJECT NUMBER

60689030

DRAWING TITLE

Works Plans
Work No. 1C - Above Ground
Pressurised Hydrogen Storage

DRAWING NUMBER

Drawing 5 of 44



This drawing has been prepared for the use of AECOM's client. It may not be used, modified, reproduced or relied upon by third parties, except as agreed by AECOM, or as required by law. AECOM accepts no responsibility, and denies any liability, whatsoever, to any party that uses or relies on this drawing without AECOM's express written consent. Do not scale this document. All measurements must be obtained from the stated dimensions.



APPLICANT

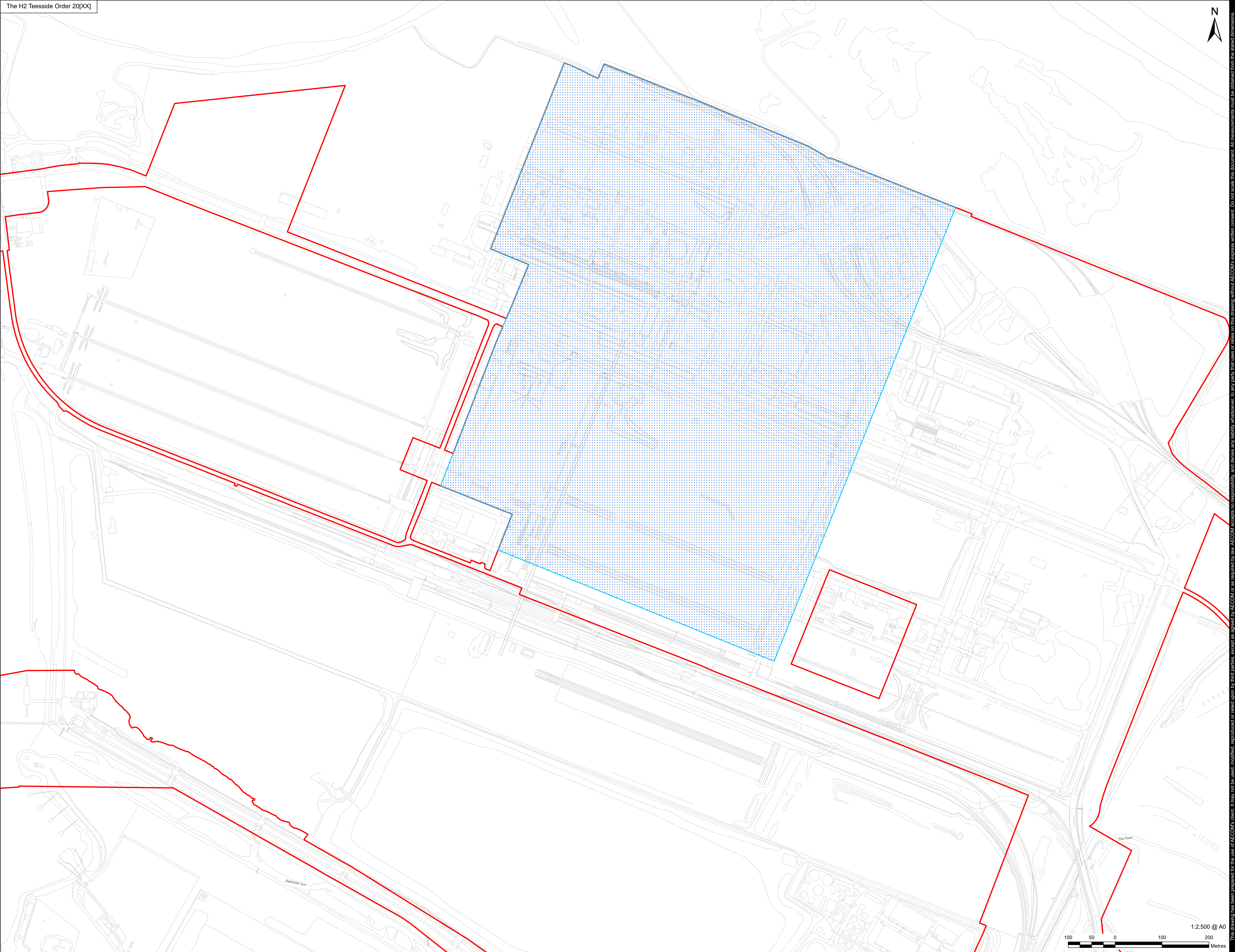


CONSULTANT

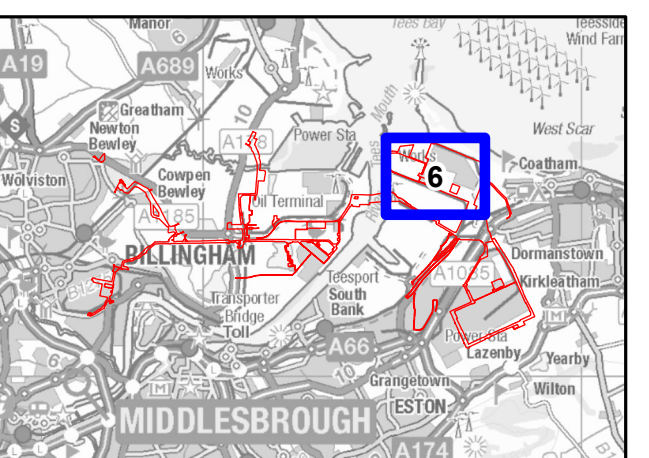
AECOM Limited
100 Embankment,
Cathedral Approach,
Manchester, M3 7FB
www.aecom.com

LEGEND

- Order Limits
- Detailed Sheet Number
- Extent of Work No. 1
- Work No. 1D - Administration, Control Room and Stores



Infrastructure Planning
(Applications: Prescribed Forms
and Procedure) Regulations 2009
Regulation 5(2)(j).



NOTES

- 1: Reproduced from Ordnance Survey digital map data © Crown copyright 2024. All rights reserved. License number 0100031673.
- 2: Contains Ordnance Survey Data © Crown Copyright and database right 2024.

APPLICATION REFERENCE

H2T_March24_DCO_2.4_Rev0

ISSUE PURPOSE

FOR DCO APPLICATION

PROJECT NUMBER

60689030

DRAWING TITLE

Works Plans
Work No. 1D - Administration, Control Room and Stores

DRAWING NUMBER

Drawing 6 of 44



This drawing has been prepared for the use of AECOM's client. It may not be used, modified, reproduced or relied upon by third parties, except as agreed by AECOM, or as required by law. AECOM accepts no responsibility, and denies any liability, whatsoever, to any party that uses or relies on this drawing without AECOM's express written consent. Do not scale this document. All measurements must be obtained from the stated dimensions.







APPLICANT

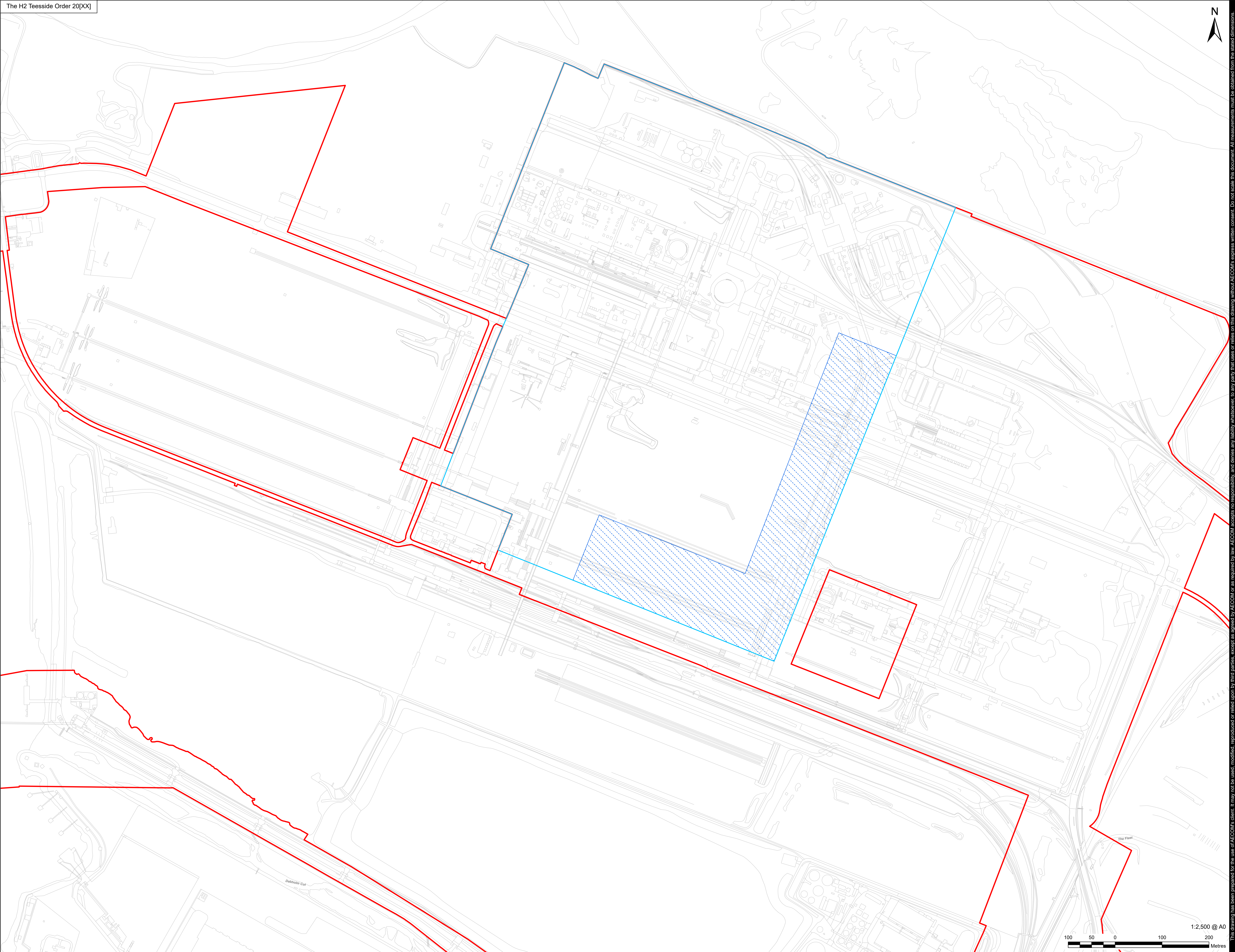


CONSULTANT

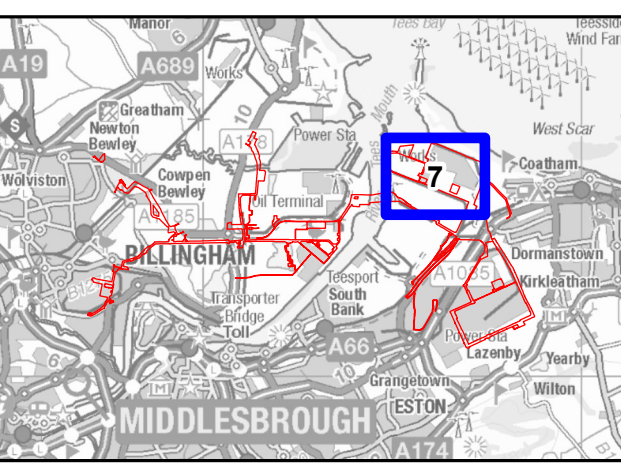
AECOM Limited
100 Embankment,
Cathedral Approach,
Manchester, M3 7FB
www.aecom.com

LEGEND

-  Order Limits
-  Detailed Sheet Number
-  Extent of Work No. 1
-  Work No. 1E.1 - Connections and Ancillary Works in Connection with Work Nos. 1A.1, 1A.2, 1C and 1D



Infrastructure Planning
(Applications: Prescribed Forms
and Procedure) Regulations 2009
Regulation 5(2)(j).



NOTES

- 1: Reproduced from Ordnance Survey digital map data © Crown copyright 2024. All rights reserved. License number 0100031673.
- 2: Contains Ordnance Survey Data © Crown Copyright and database right 2024.

APPLICATION REFERENCE

H2T_March24_DCO_2.4_Rev0

ISSUE PURPOSE

FOR DCO APPLICATION

PROJECT NUMBER

60689030

DRAWING TITLE

Works Plans
Work No. 1E.1 - Connections and
Ancillary Works in Connection with
Work Nos. 1A.1, 1A.2, 1C and 1D

DRAWING NUMBER

Drawing 7 of 44



This drawing has been prepared for the use of AECOM's client. It may not be used, modified, reproduced or relied upon by third parties, except as agreed by AECOM, or as required by law. AECOM accepts no responsibility, and denies any liability, whatsoever, to any party that uses or relies on this drawing without AECOM's express written consent. Do not scale this document. All measurements must be obtained from the stated dimensions.



APPLICANT

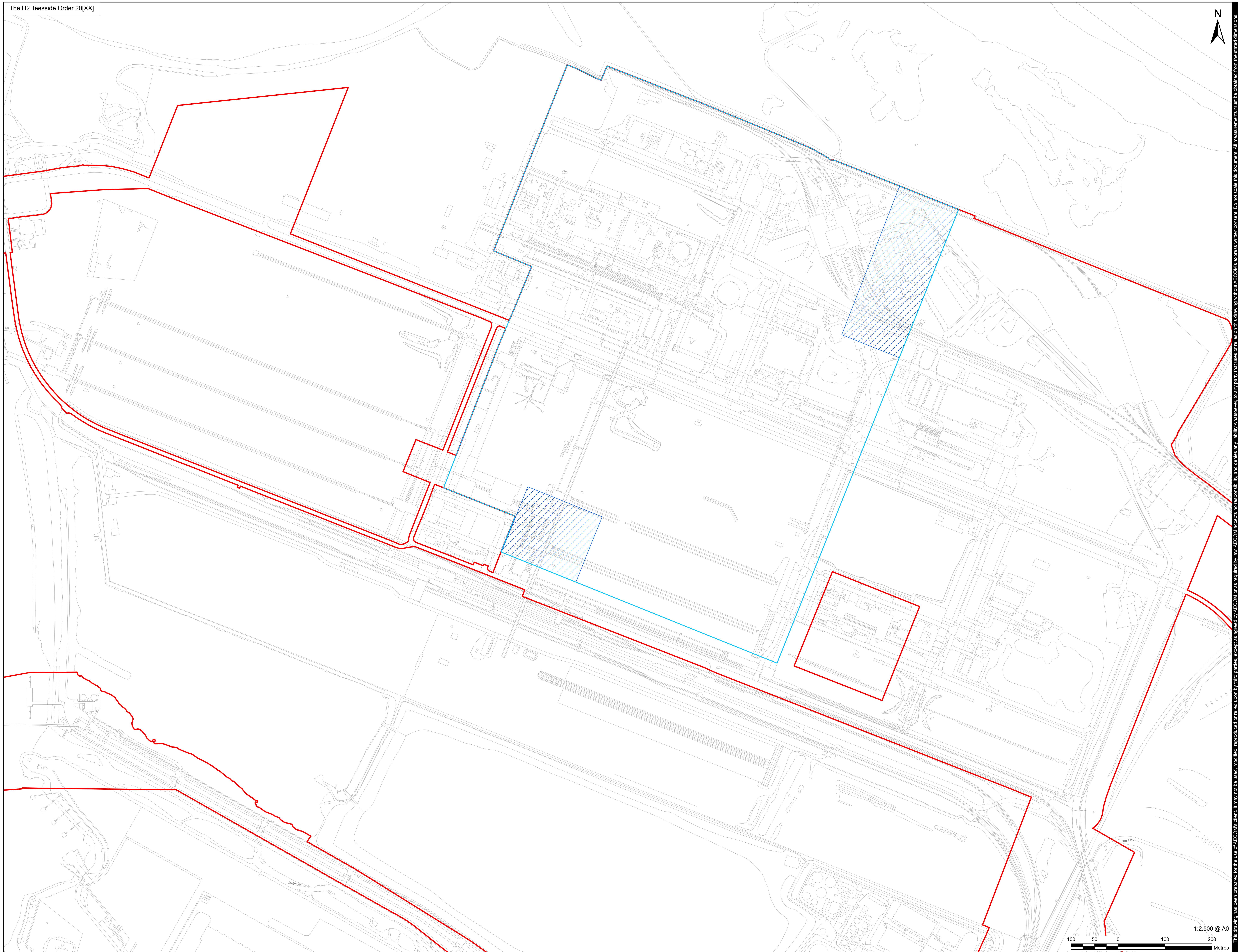


CONSULTANT

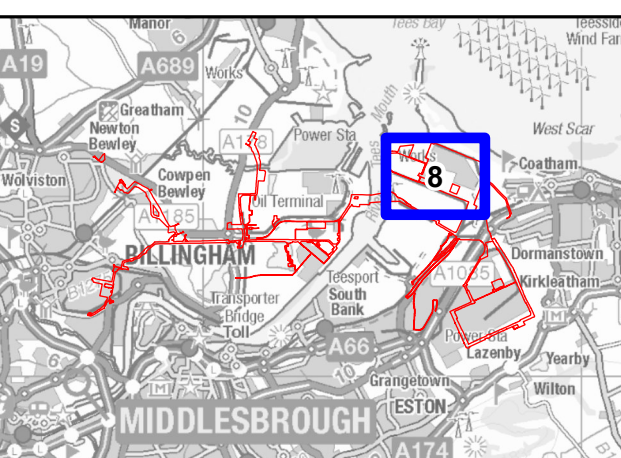
AECOM Limited
100 Embankment,
Cathedral Approach,
Manchester, M3 7FB
www.aecom.com

LEGEND

- Order Limits
- Detailed Sheet Number
- Extent of Work No. 1
- Work No. 1E.2 - Connections and Ancillary Works in Connection with Work No. 1A.2



Infrastructure Planning
(Applications: Prescribed Forms
and Procedure) Regulations 2009
Regulation 5(2)(j).



NOTES

- 1: Reproduced from Ordnance Survey digital map data © Crown copyright 2024. All rights reserved. License number 0100031673.
- 2: Contains Ordnance Survey Data © Crown Copyright and database right 2024.

APPLICATION REFERENCE

H2T_March24_DCO_2.4_Rev0

ISSUE PURPOSE

FOR DCO APPLICATION

PROJECT NUMBER

60689030

DRAWING TITLE

Works Plans
Work No. 1E.2 - Connections and
Ancillary Works in Connection with
Work No. 1A.2

DRAWING NUMBER

Drawing 8 of 44

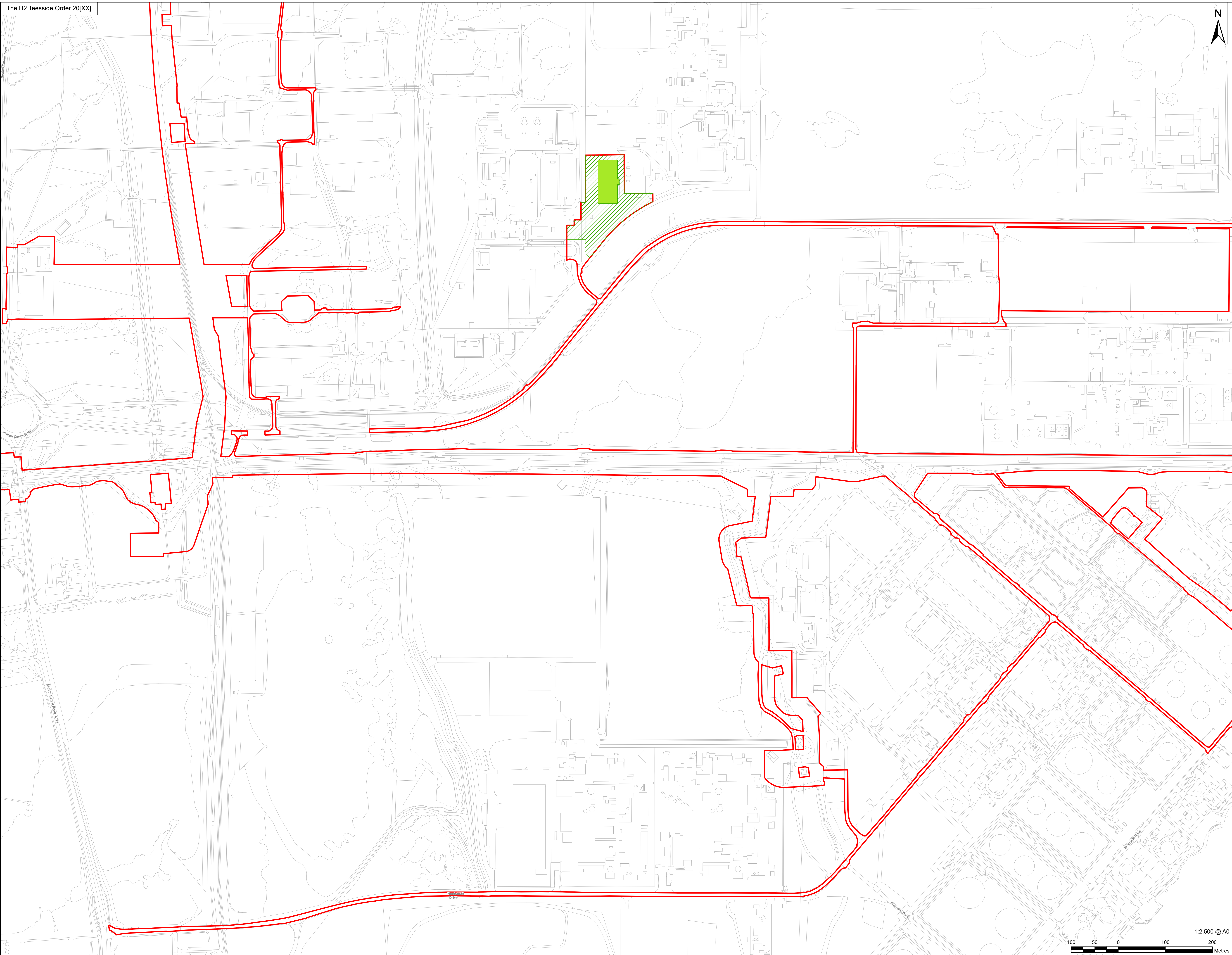


This drawing has been prepared for the use of AECOM's client. It may not be used, modified, reproduced or relied upon by third parties, except as agreed by AECOM, or as required by law. AECOM accepts no responsibility, and denies any liability, whatsoever, to any party that uses or relies on this drawing without AECOM's express written consent. Do not scale this document. All measurements must be obtained from the stated dimensions.

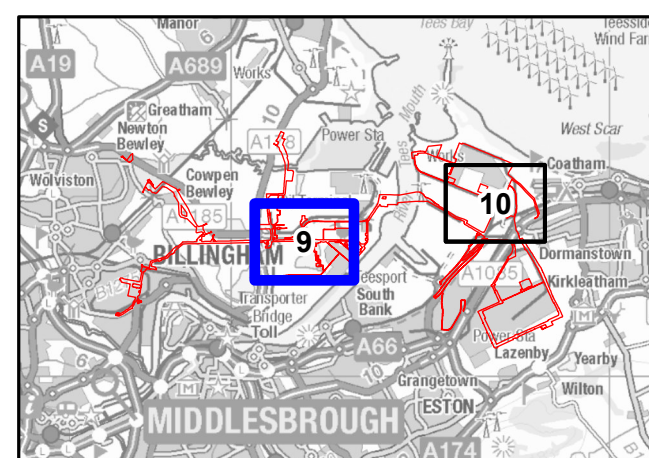


AECOM Limited
100 Embankment,
Cathedral Approach,
Manchester, M3 7FB
www.aecom.com

- Order Limits
- Detailed Sheet Number
- Work No. 2A - Natural Gas Connection - Underground High Pressure Gas Pipeline
- Work No. 2B - Natural Gas Connection - Above Ground Installation



Infrastructure Planning
(Applications: Prescribed Forms
and Procedure) Regulations 2009
Regulation 5(2)(j).



NOTES

- 1: Reproduced from Ordnance Survey digital map data © Crown copyright 2024. All rights reserved. License number 0100031673.
- 2: Contains Ordnance Survey Data © Crown Copyright and database right 2024.

APPLICATION REFERENCE

H2T_March24_DCO_2.4_Rev0

ISSUE PURPOSE

FOR DCO APPLICATION

PROJECT NUMBER

60689030

DRAWING TITLE

Works Plans
Work No. 2 - Natural Gas Connection Works

DRAWING NUMBER

Drawing 9 of 44



This drawing has been prepared for the use of AECOM's client. It may not be used, modified, reproduced or relied upon by third parties, except as agreed by AECOM, and AECOM accepts no responsibility, and denies any liability, whatsoever, to any party that uses or relies on this drawing without AECOM's express written consent. All measurements must be obtained from the stated dimensions.



APPLICANT



CONSULTANT

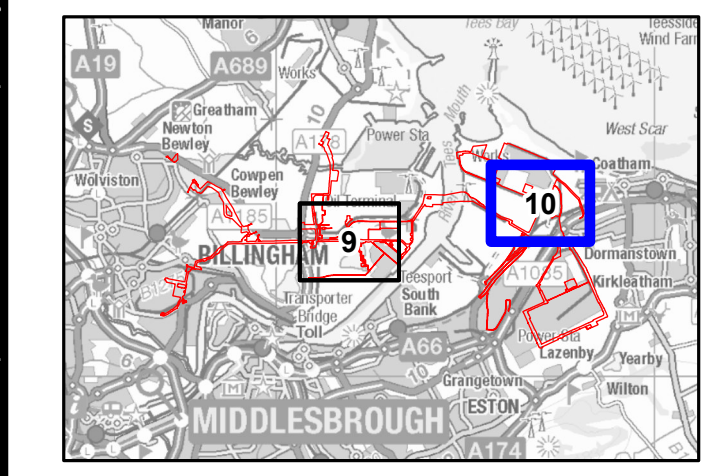
AECOM Limited
100 Embankment,
Cathedral Approach,
Manchester, M3 7FB
www.aecom.com

LEGEND

- Order Limits
- Detailed Sheet Number
- Work No. 2A - Natural Gas Connection - Underground High Pressure Gas Pipeline
- Work No. 2B - Natural Gas Connection - Above Ground Installation



Infrastructure Planning
(Applications: Prescribed Forms
and Procedure) Regulations 2009
Regulation 5(2)(j).



NOTES

- 1: Reproduced from Ordnance Survey digital map data © Crown copyright 2024. All rights reserved. License number 0100031673.
- 2: Contains Ordnance Survey Data © Crown Copyright and database right 2024.

APPLICATION REFERENCE

H2T_March24_DCO_2.4_Rev0

ISSUE PURPOSE

FOR DCO APPLICATION

PROJECT NUMBER

60689030

DRAWING TITLE

Works Plans
Work No. 2 - Natural Gas Connection Works

DRAWING NUMBER

Drawing 10 of 44



This drawing has been prepared for the use of AECOM's client. It may not be used, modified, reproduced or relied upon by third parties, except as agreed by AECOM, or as required by law. AECOM accepts no responsibility, and denies any liability, whatsoever, to any party that uses or relies on this drawing without AECOM's express written consent. Do not scale this document. All measurements must be obtained from the stated dimensions.



APPLICANT

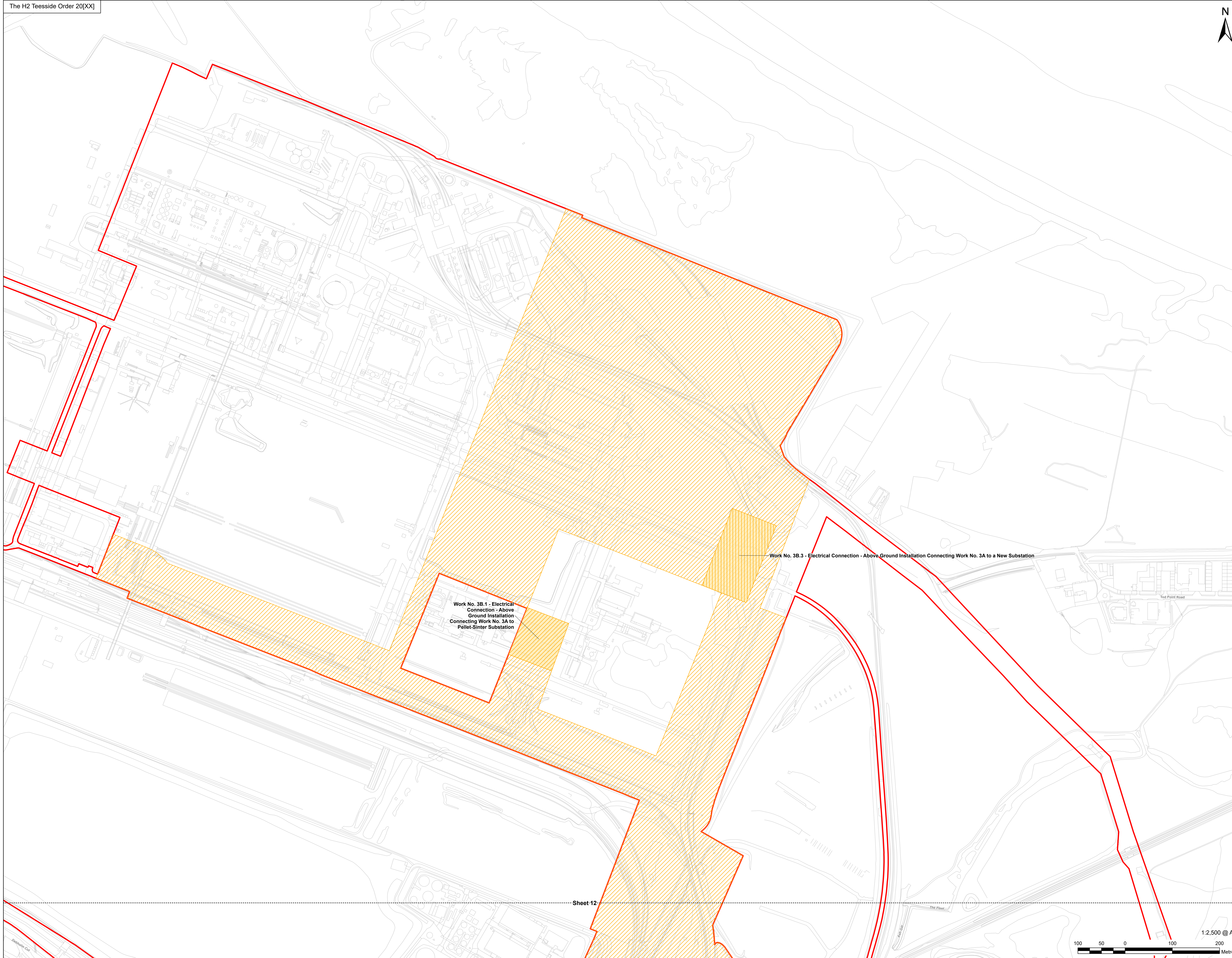


CONSULTANT

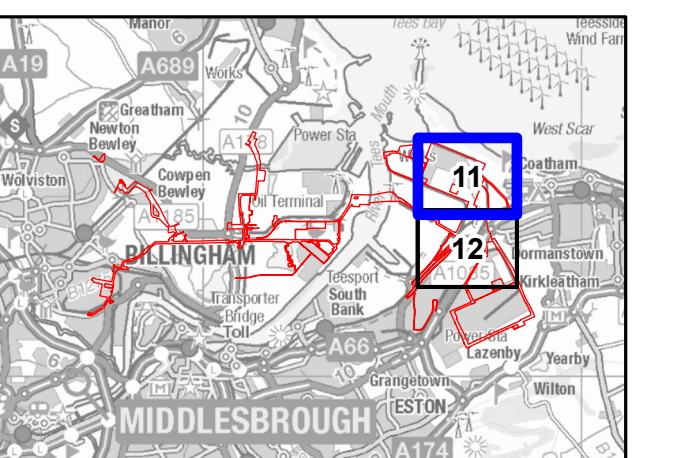
AECOM Limited
100 Embankment,
Cathedral Approach,
Manchester, M3 7FB
www.aecom.com

LEGEND

- Order Limits
- Detailed Sheet Number
- Work No. 3A - Electrical Connection Works
- Work No. 3B.1 - Electrical Connection - Above Ground Installation Connecting Work No. 3A to Pellet-Sinter Substation
- Work No. 3B.3 - Electrical Connection - Above Ground Installation Connecting Work No. 3A to a New Substation



Infrastructure Planning
(Applications: Prescribed Forms
and Procedure) Regulations 2009
Regulation 5(2)(j).



NOTES

- 1: Reproduced from Ordnance Survey digital map data © Crown copyright 2024. All rights reserved. License number 0100031673.
- 2: Contains Ordnance Survey Data © Crown Copyright and database right 2024.

APPLICATION REFERENCE

H2T_March24_DCO_2.4_Rev0

ISSUE PURPOSE

FOR DCO APPLICATION

PROJECT NUMBER

60689030

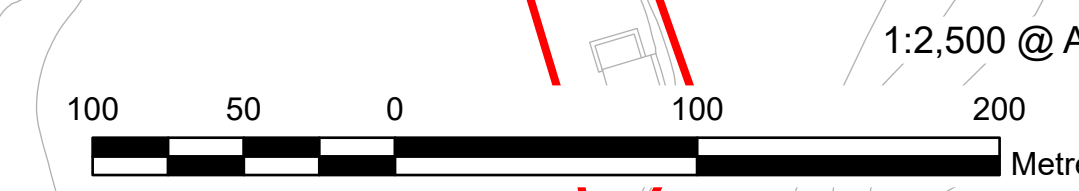
DRAWING TITLE

Works Plans
Work No. 3 - Electrical Connection Works

DRAWING NUMBER

Drawing 11 of 44

Sheet 12

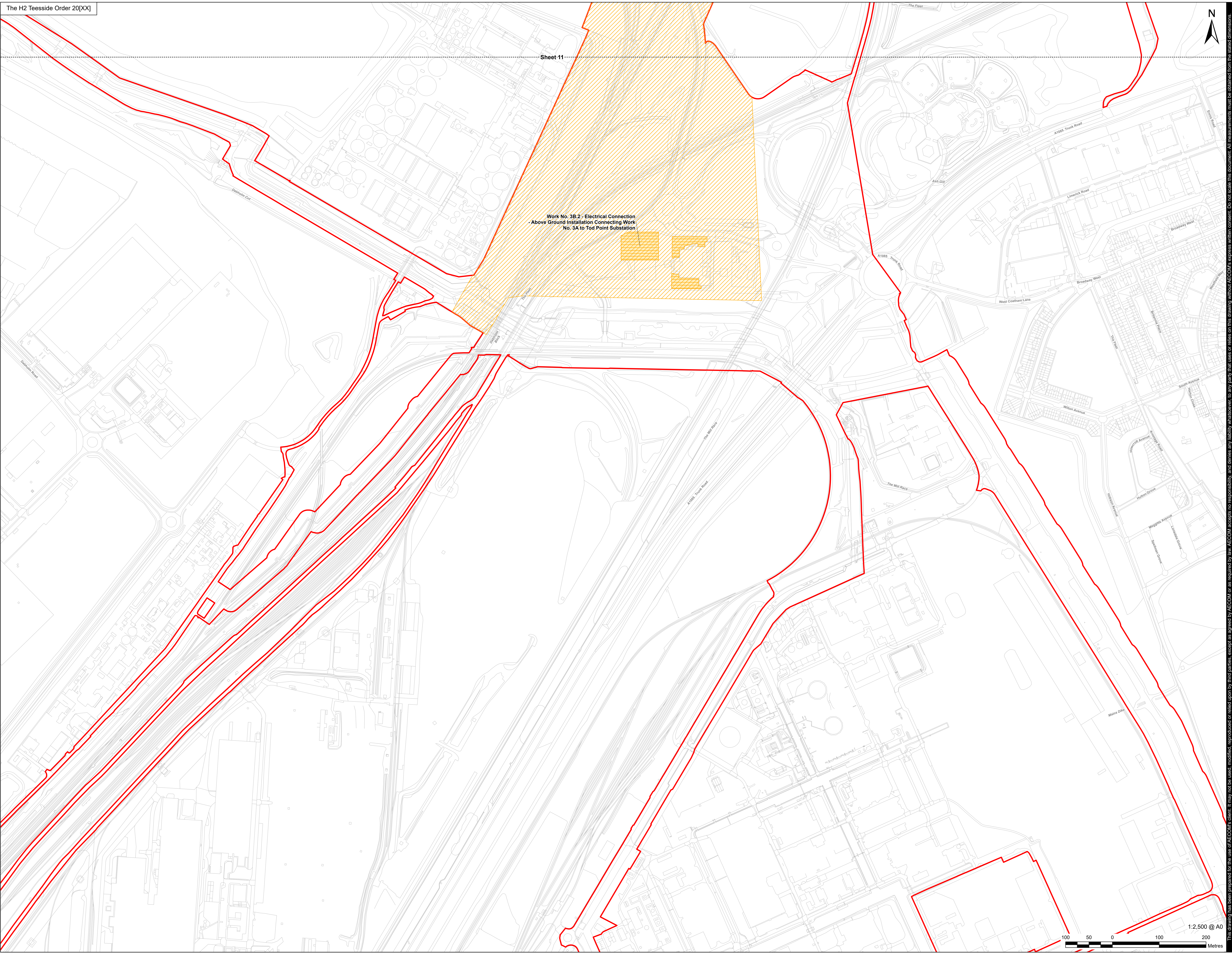


This drawing has been prepared for the use of AECOM's client. It may not be used, modified, reproduced or relied upon by third parties, except as agreed by AECOM, or as required by law. AECOM accepts no responsibility, and denies any liability, whatsoever, to any party that uses or relies on this drawing without AECOM's express written consent. Do not scale this document. All measurements must be obtained from the stated dimensions.



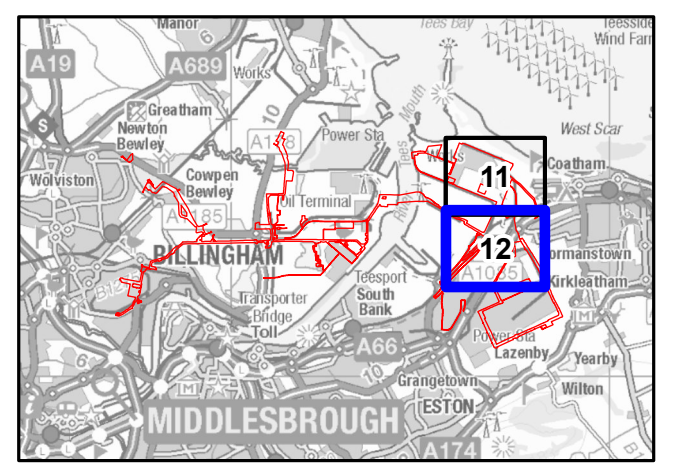
AECOM Limited
100 Embankment,
Cathedral Approach,
Manchester, M3 7FB
www.aecom.com

- Order Limits
- Detailed Sheet Number
- Work No. 3A - Electrical Connection Works
- Work No. 3B.2 - Electrical Connection - Above Ground Installation Connecting Work No. 3A to Tod Point Substation



Work No. 3B.2 - Electrical Connection - Above Ground Installation Connecting Work No. 3A to Tod Point Substation

Infrastructure Planning
(Applications: Prescribed Forms and Procedure) Regulations 2009
Regulation 5(2)(j).



NOTES

- 1: Reproduced from Ordnance Survey digital map data © Crown copyright 2024. All rights reserved. License number 0100031673.
- 2: Contains Ordnance Survey Data © Crown Copyright and database right 2024.

APPLICATION REFERENCE

H2T_March24_DCO_2.4_Rev0

ISSUE PURPOSE

FOR DCO APPLICATION

PROJECT NUMBER

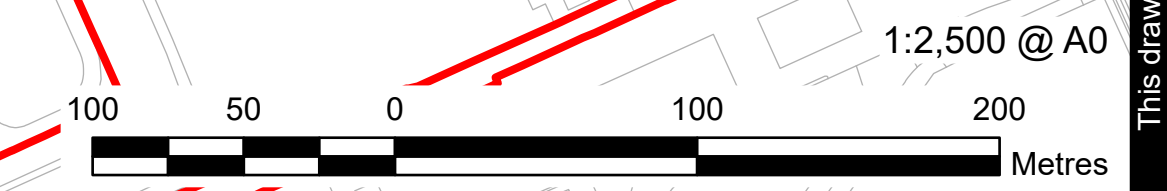
60689030

DRAWING TITLE

Works Plans
Work No. 3 - Electrical Connection Works

DRAWING NUMBER

Drawing 12 of 44



This drawing has been prepared for the use of AECOM's client. It may not be used, modified, reproduced or relied upon by third parties, except as agreed by AECOM, or as required by law. AECOM accepts no responsibility, and denies any liability, whatsoever, to any party that uses or relies on this drawing without AECOM's express written consent. Do not scale this document. All measurements must be obtained from the stated dimensions.



APPLICANT

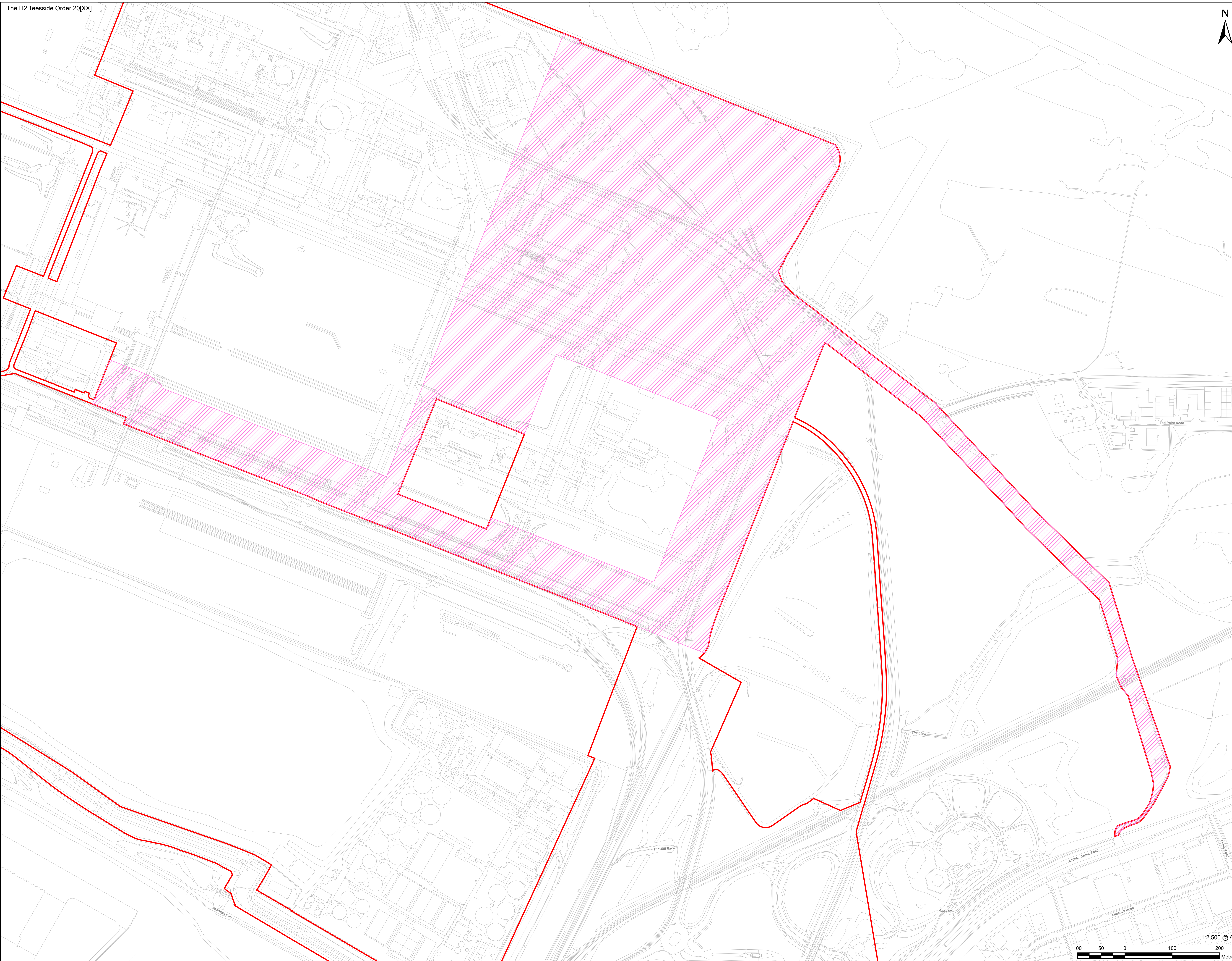


CONSULTANT

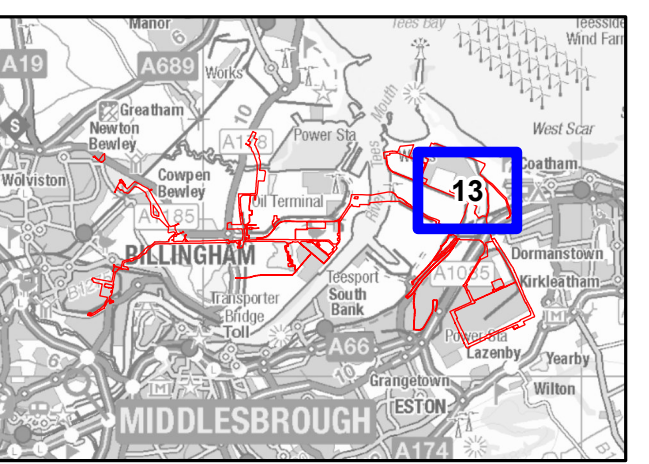
AECOM Limited
100 Embankment,
Cathedral Approach,
Manchester, M3 7FB
www.aecom.com

LEGEND

- Order Limits
- Detailed Sheet Number
- Work No. 4 - Water Supply Connection Works



Infrastructure Planning
(Applications: Prescribed Forms
and Procedure) Regulations 2009
Regulation 5(2)(j).



NOTES

- 1: Reproduced from Ordnance Survey digital map data © Crown copyright 2024. All rights reserved. License number 0100031673.
- 2: Contains Ordnance Survey Data © Crown Copyright and database right 2024.

APPLICATION REFERENCE

H2T_March24_DCO_2.4_Rev0

ISSUE PURPOSE

FOR DCO APPLICATION

PROJECT NUMBER

60689030

DRAWING TITLE

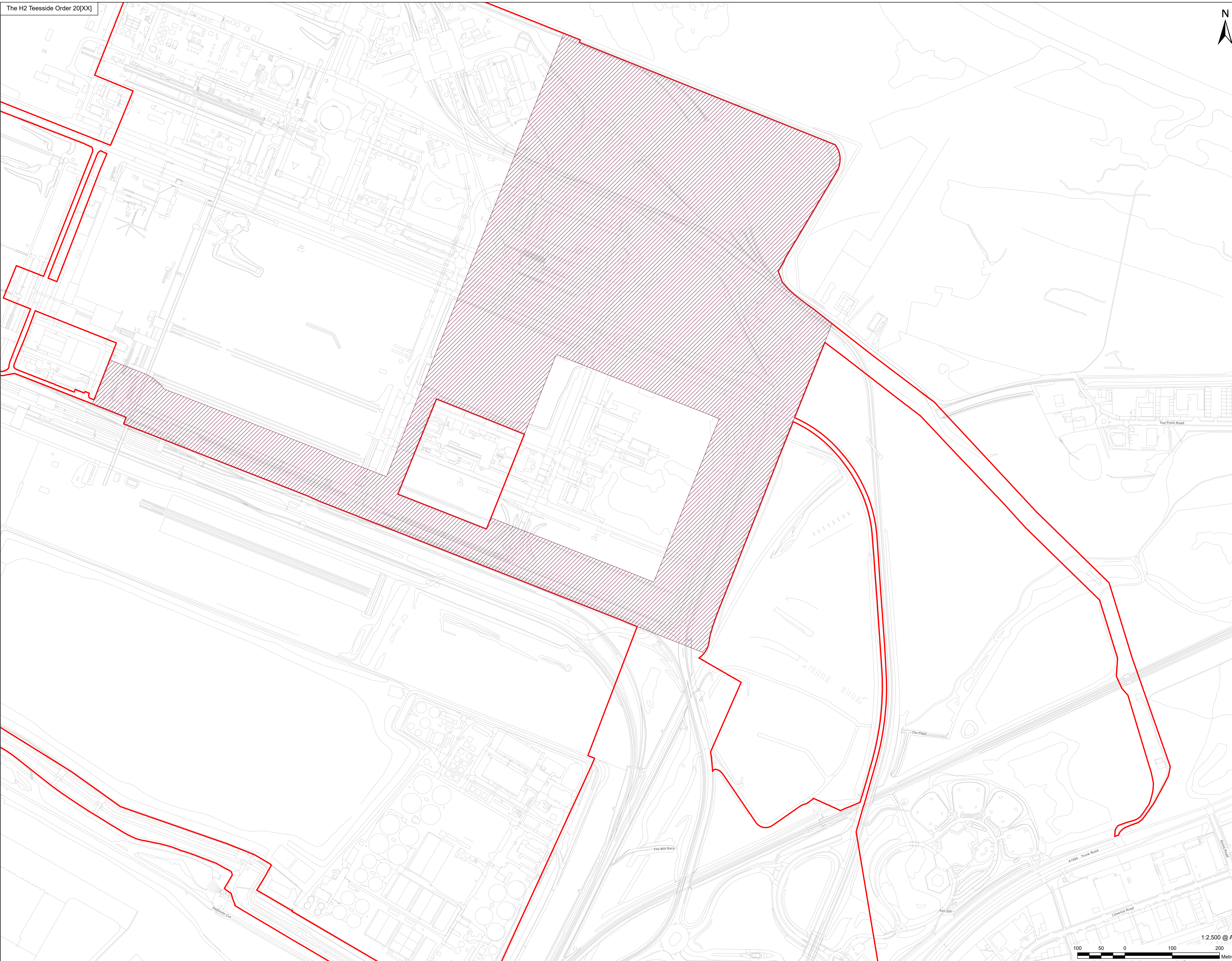
Works Plans
Work No. 4 - Water Supply
Connection Works

DRAWING NUMBER

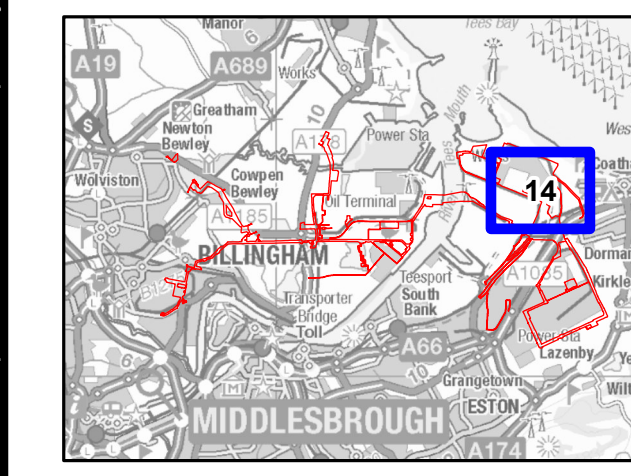
Drawing 13 of 44



This drawing has been prepared for the use of AECOM's client. It may not be used, modified, reproduced or relied upon by third parties, except as agreed by AECOM, or as required by law. AECOM accepts no responsibility, and denies any liability whatsoever, to any party that uses or relies on this drawing without AECOM's express written consent. Do not scale this document. All measurements must be obtained from the stated dimensions.



Infrastructure Planning
(Applications: Prescribed Forms
and Procedure) Regulations 2009
Regulation 5(2)(j).



NOTES
1: Reproduced from Ordnance Survey digital map data © Crown copyright 2024. All rights reserved. License number 0100031673.
2: Contains Ordnance Survey Data © Crown Copyright and database right 2024.

APPLICATION REFERENCE
H2T_March24_DCO_2.4_Rev0

ISSUE PURPOSE
FOR DCO APPLICATION

PROJECT NUMBER
60689030

DRAWING TITLE
Works Plans
Work No. 5 - Wastewater Disposal Works

DRAWING NUMBER
Drawing 14 of 44


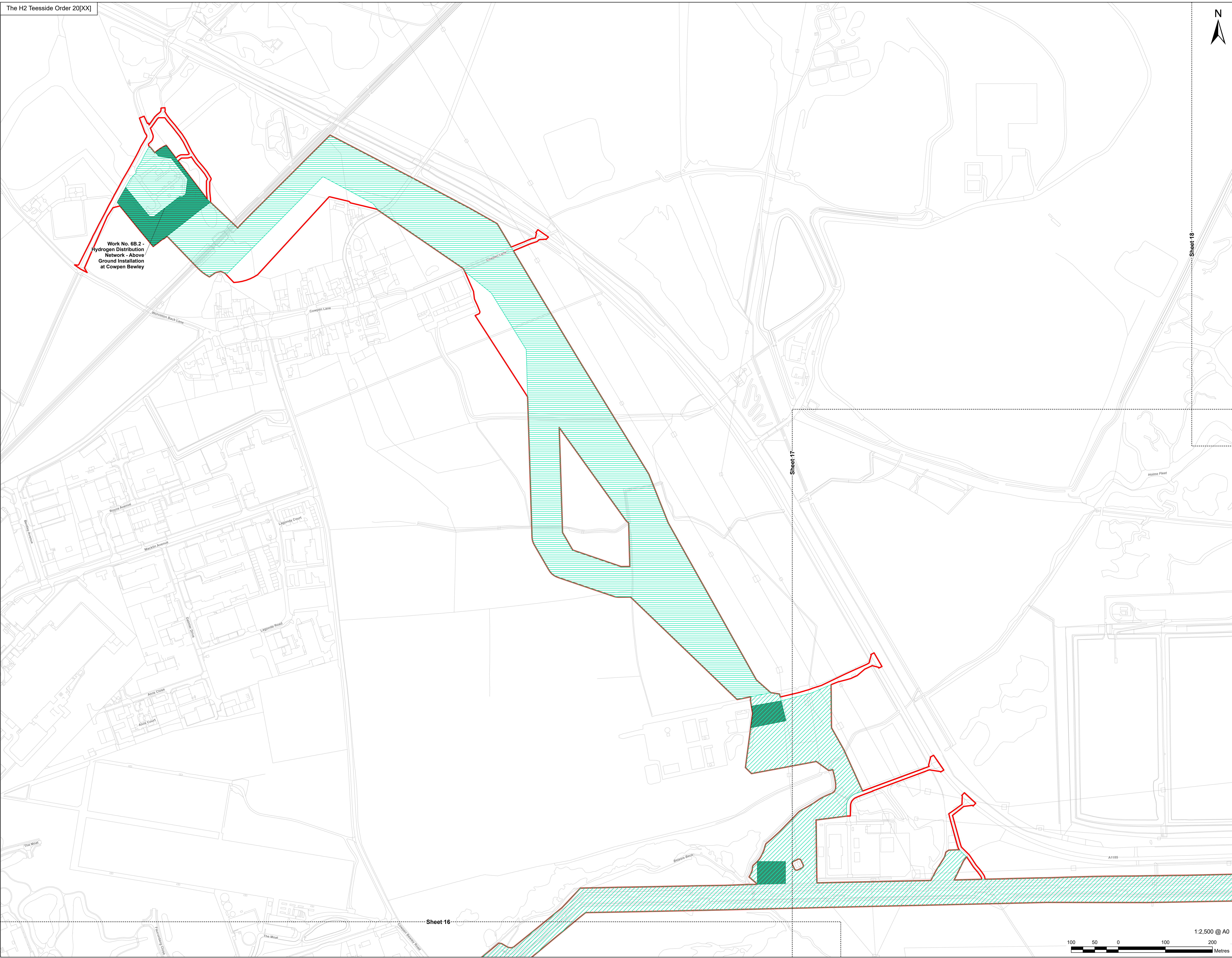


This drawing has been prepared for the use of AECOM's client. It may not be used, modified, reproduced or relied upon by third parties, except as agreed by AECOM or as required by law. AECOM accepts no responsibility, and denies any liability whatsoever, to any party that uses or relies on this drawing without AECOM's express written consent. Do not scale this document. All measurements must be obtained from the stated dimensions.



AECOM Limited
100 Embankment,
Cathedral Approach,
Manchester, M3 7FB
www.aecom.com

- Order Limits
- Detailed Sheet Number
- Work No. 6A.1 - Hydrogen Distribution Network - Overground and Underground Pipelines
- Work No. 6A.2 - Hydrogen Distribution Network - Overground and Underground Pipelines to connect to Work No. 6B.2
- Work No. 6B.1 - Hydrogen Distribution Network - Above Ground Installations
- Work No. 6B.2 - Hydrogen Distribution Network - Above Ground Installation at Cowpen Bewley

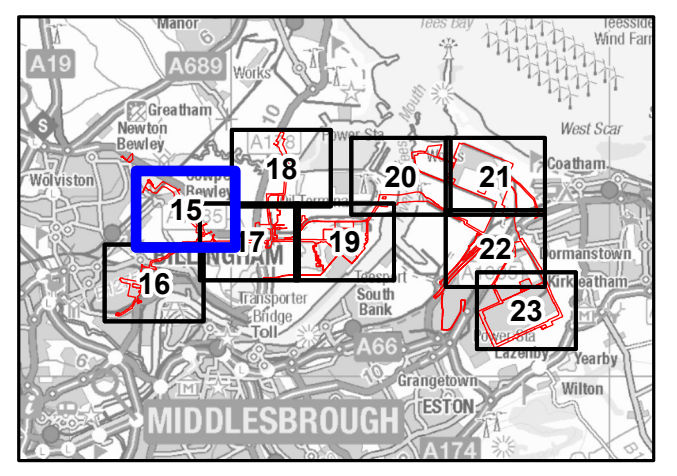


Sheet 18

Sheet 17

Sheet 16

Infrastructure Planning
(Applications: Prescribed Forms and Procedure) Regulations 2009 Regulation 5(2)(j).



NOTES

- 1: Reproduced from Ordnance Survey digital map data © Crown copyright 2024. All rights reserved. License number 0100031673.
- 2: Contains Ordnance Survey Data © Crown Copyright and database right 2024.

APPLICATION REFERENCE

H2T_March24_DCO_2.4_Rev0

ISSUE PURPOSE

FOR DCO APPLICATION

PROJECT NUMBER

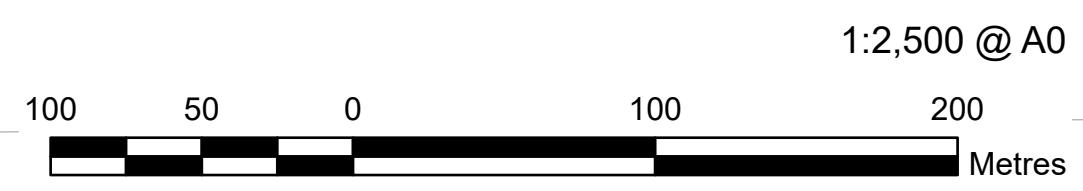
60689030

DRAWING TITLE

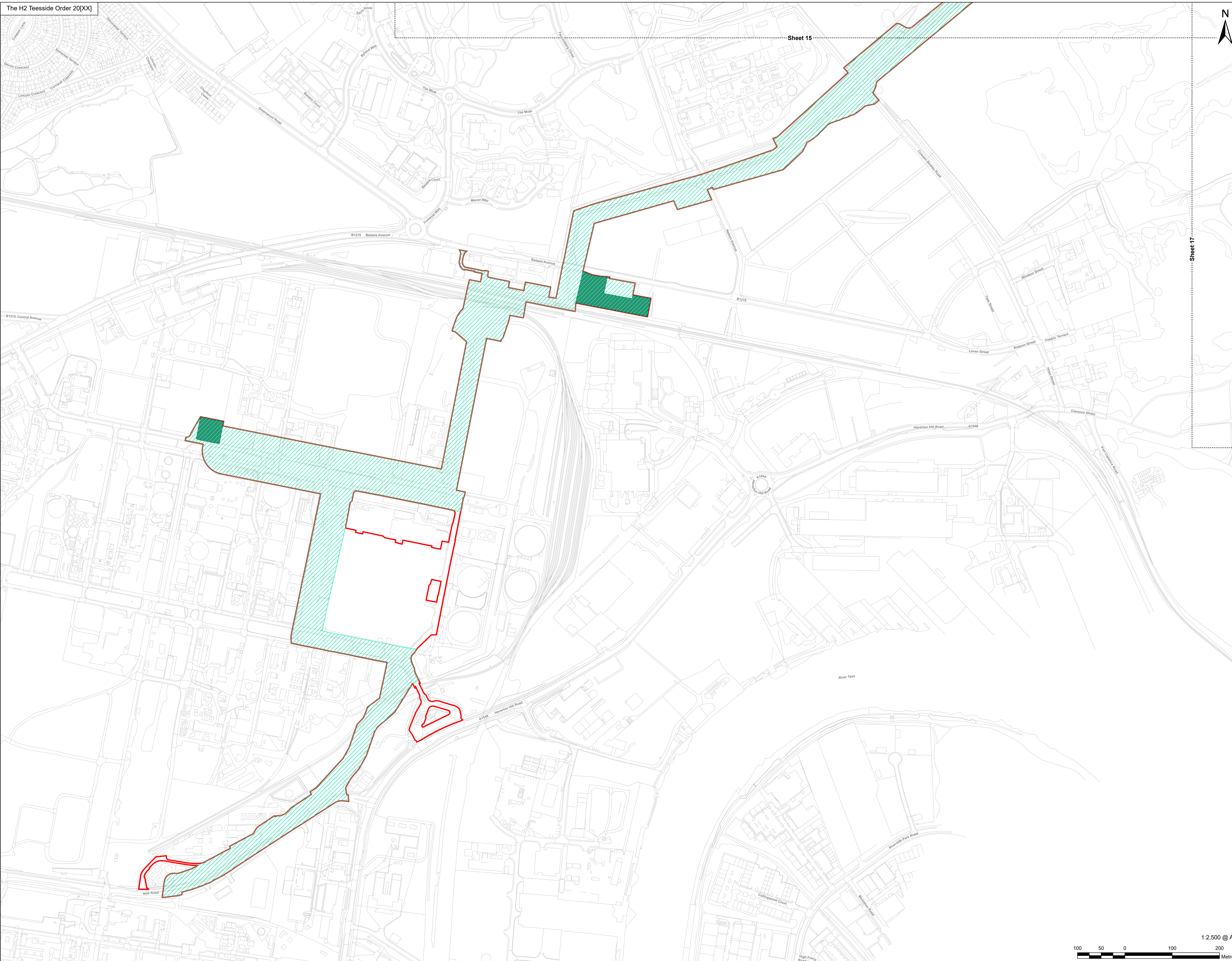
Works Plans
Work No. 6 - Hydrogen Distribution Network

DRAWING NUMBER

Drawing 15 of 44



This drawing has been prepared for the use of AECOM's client. It may not be used, modified, reproduced or relied upon by third parties, except as agreed by AECOM, or as required by law. AECOM accepts no responsibility, and denies any liability whatsoever, to any party that uses or relies on this drawing without AECOM's express written consent. Do not scale this document. All measurements must be obtained from the stated dimensions.



Sheet 15

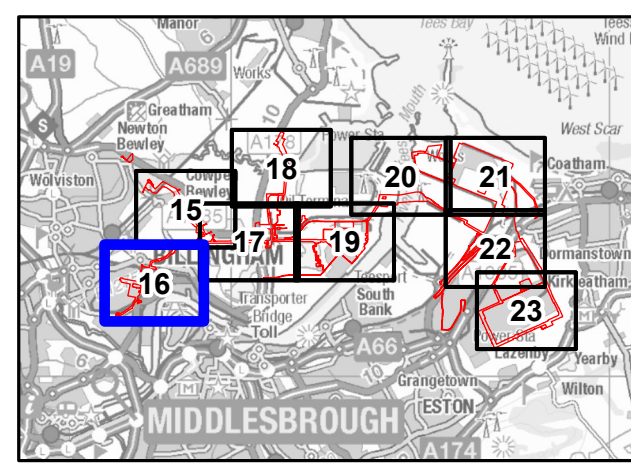
Sheet 17



LEGEND

- Order Limits
- Detailed Sheet Number
- Work No. 6A.1 - Hydrogen Distribution Network - Overground and Underground Pipelines
- Work No. 6B.1 - Hydrogen Distribution Network - Above Ground Installations

Infrastructure Planning (Applications: Prescribed Forms and Procedure) Regulations 2009 Regulation 5(2)(j).



NOTES
1: Reproduced from Ordnance Survey digital map data © Crown copyright 2024. All rights reserved. License number 0100031673.
2: Contains Ordnance Survey Data © Crown Copyright and database right 2024.

APPLICATION REFERENCE
H2T_March24_DCO_2.4_Rev0

ISSUE PURPOSE
FOR DCO APPLICATION

PROJECT NUMBER
60689030

DRAWING TITLE
Works Plans
Work No. 6 - Hydrogen Distribution Network

DRAWING NUMBER
Drawing 16 of 44



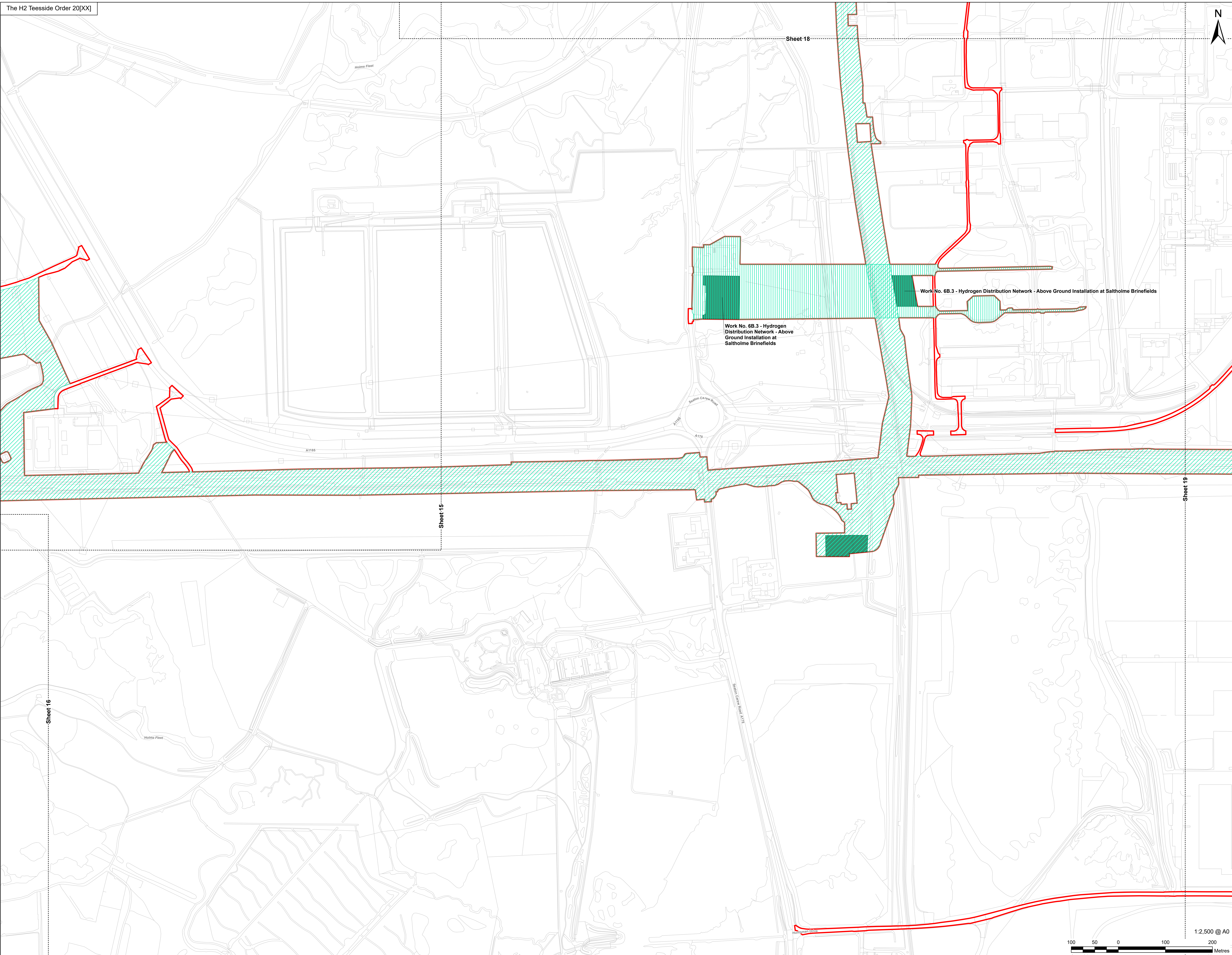
1:2,500 @ A0

This drawing has been prepared for the use of AECOM's client. It may not be used, modified, reproduced or relied upon by third parties, except as agreed by AECOM, or as required by law. AECOM accepts no responsibility, and denies any liability, whatsoever, to any party that uses or relies on this drawing without AECOM's express written consent. All measurements must be obtained from the stated dimensions.

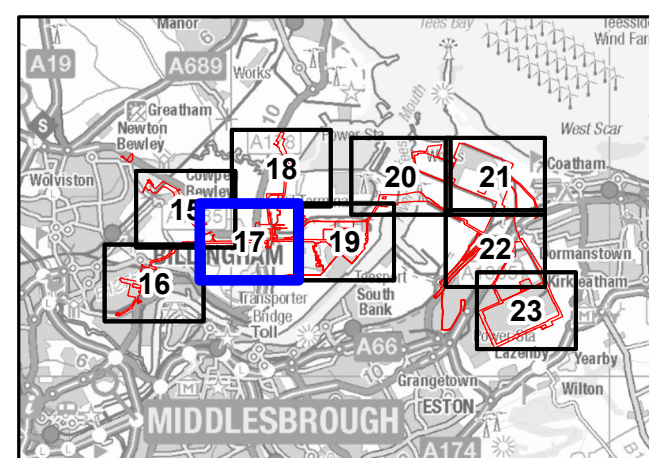


AECOM Limited
100 Embankment,
Cathedral Approach,
Manchester, M3 7FB
www.aecom.com

- Order Limits
- Detailed Sheet Number
- Work No. 6A.1 - Hydrogen Distribution Network - Overground and Underground Pipelines
- Work No. 6A.3 - Hydrogen Distribution Network - Overground and Underground Pipelines to connect to Work No. 6B.3
- Work No. 6B.1 - Hydrogen Distribution Network - Above Ground Installations
- Work No. 6B.3 - Hydrogen Distribution Network - Above Ground Installation at Saltholme Brinefields



Infrastructure Planning
(Applications: Prescribed Forms
and Procedure) Regulations 2009
Regulation 5(2)(j).



NOTES

- 1: Reproduced from Ordnance Survey digital map data © Crown copyright 2024. All rights reserved. License number 0100031673.
- 2: Contains Ordnance Survey Data © Crown Copyright and database right 2024.

APPLICATION REFERENCE

H2T_March24_DCO_2.4_Rev0

ISSUE PURPOSE

FOR DCO APPLICATION

PROJECT NUMBER

60689030

DRAWING TITLE

Works Plans
Work No. 6 - Hydrogen Distribution Network

DRAWING NUMBER

Drawing 17 of 44



This drawing has been prepared for the use of AECOM's client. It may not be used, modified, reproduced or relied upon by third parties, except as agreed by AECOM, or as required by law. AECOM accepts no responsibility, and denies any liability, whatsoever, to any party that uses or relies on this drawing without AECOM's express written consent. Do not scale this document. All measurements must be obtained from the stated dimensions.







APPLICANT

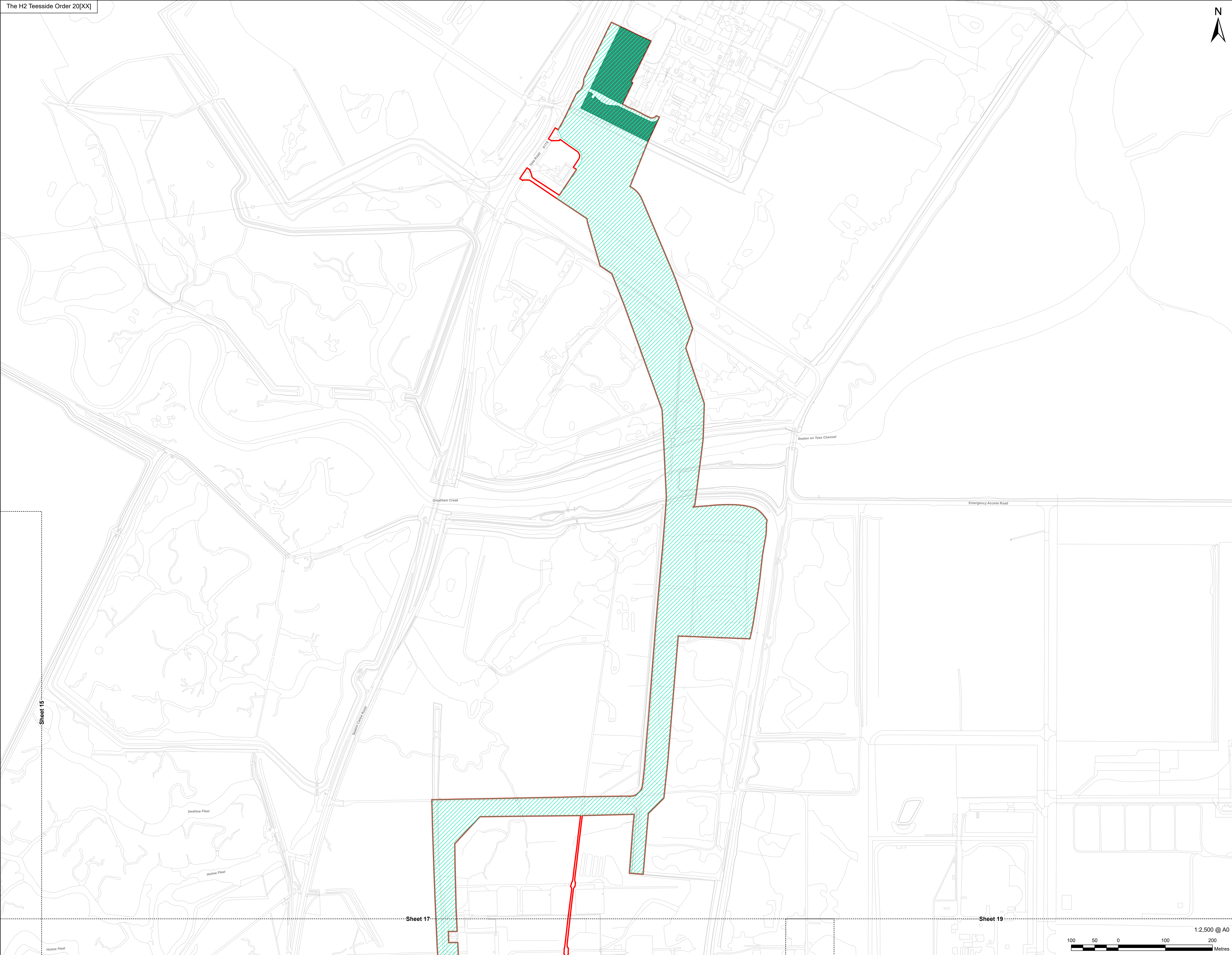


CONSULTANT

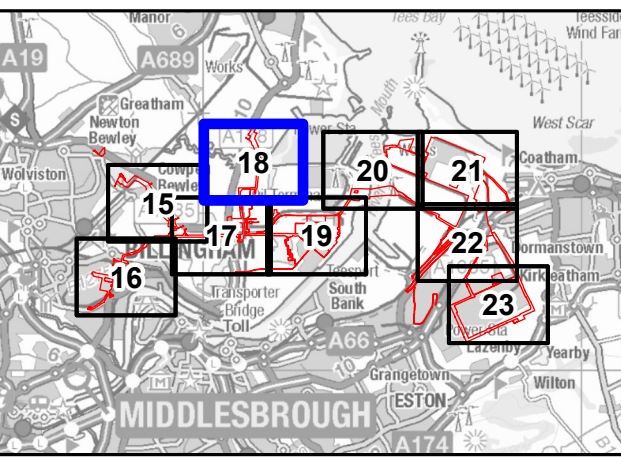
AECOM Limited
100 Embankment,
Cathedral Approach,
Manchester, M3 7FB
www.aecom.com

LEGEND

-  Order Limits
-  Detailed Sheet Number
-  Work No. 6A.1 - Hydrogen Distribution Network - Overground and Underground Pipelines
-  Work No. 6B.1 - Hydrogen Distribution Network - Above Ground Installations



Infrastructure Planning
(Applications: Prescribed Forms
and Procedure) Regulations 2009
Regulation 5(2)(j).



NOTES

- 1: Reproduced from Ordnance Survey digital map data © Crown copyright 2024. All rights reserved. License number 0100031673.
- 2: Contains Ordnance Survey Data © Crown Copyright and database right 2024.

APPLICATION REFERENCE

H2T_March24_DCO_2.4_Rev0

ISSUE PURPOSE

FOR DCO APPLICATION

PROJECT NUMBER

60689030

DRAWING TITLE

Works Plans
Work No. 6 - Hydrogen Distribution Network

DRAWING NUMBER

Drawing 18 of 44

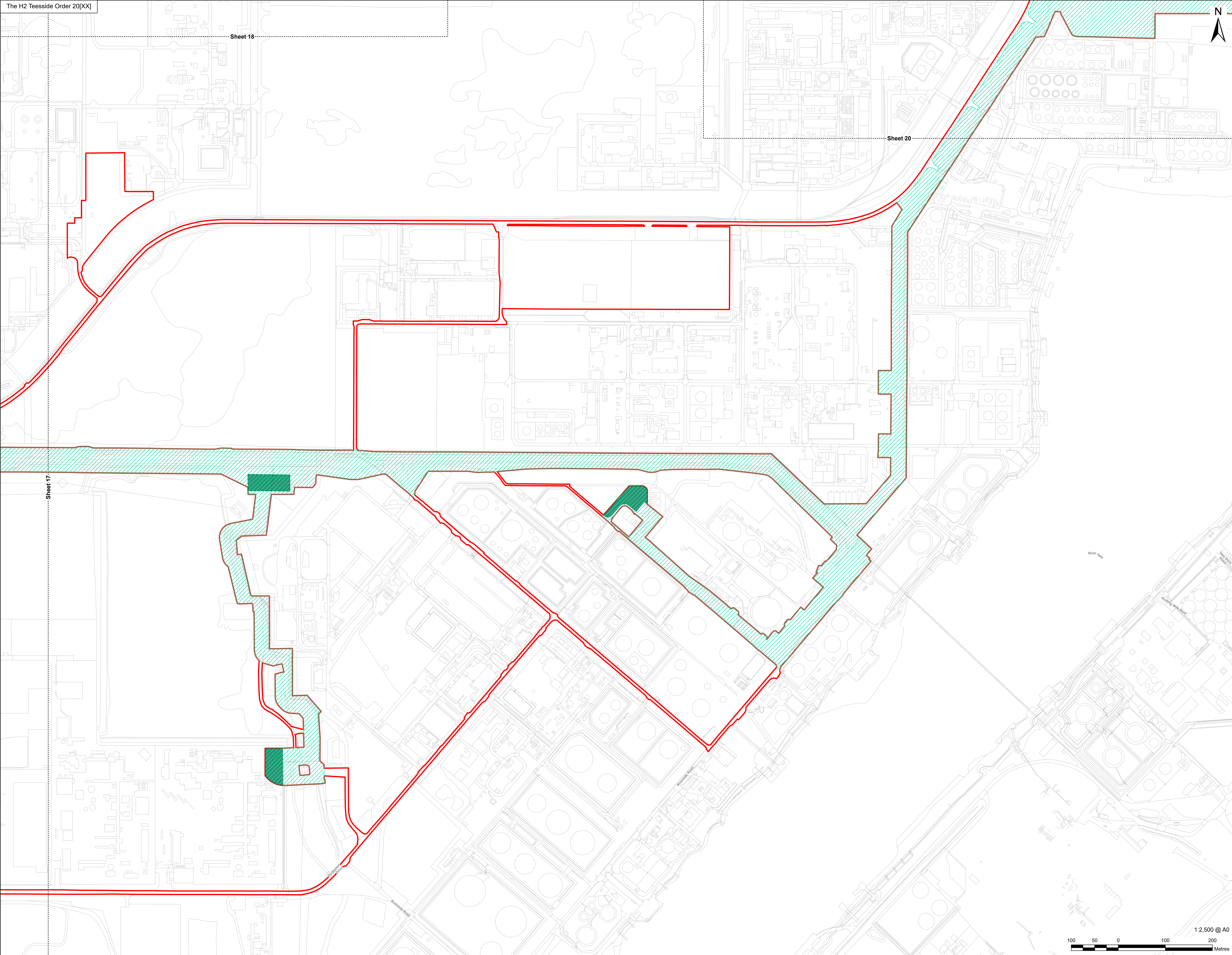


This drawing has been prepared for the use of AECOM's client. It may not be used, modified, reproduced or relied upon by third parties, except as agreed by AECOM, or as required by law. AECOM accepts no responsibility, and denies any liability, whatsoever, to any party that uses or relies on this drawing without AECOM's express written consent. Do not scale this document. All measurements must be obtained from the stated dimensions.

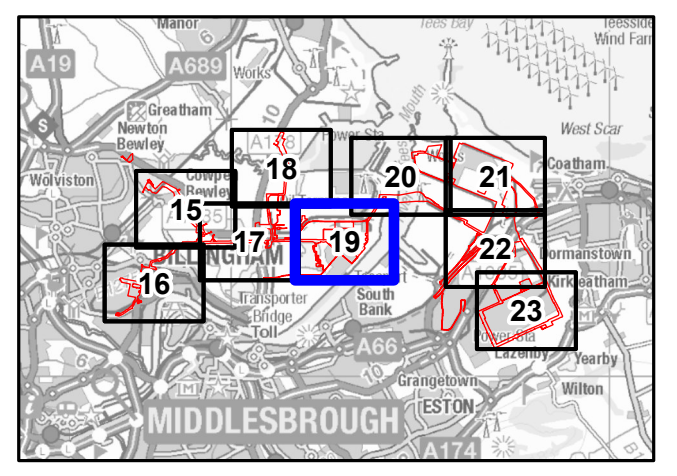


AECOM Limited
100 Embankment,
Cathedral Approach,
Manchester, M3 7FB
www.aecom.com

- Order Limits
- Detailed Sheet Number
- Work No. 6A.1 - Hydrogen Distribution Network - Overground and Underground Pipelines
- Work No. 6B.1 - Hydrogen Distribution Network - Above Ground Installations



Infrastructure Planning
(Applications: Prescribed Forms
and Procedure) Regulations 2009
Regulation 5(2)(j).



NOTES

- 1: Reproduced from Ordnance Survey digital map data © Crown copyright 2024. All rights reserved. License number 0100031673.
- 2: Contains Ordnance Survey Data © Crown Copyright and database right 2024.

APPLICATION REFERENCE

H2T_March24_DCO_2.4_Rev0

ISSUE PURPOSE

FOR DCO APPLICATION

PROJECT NUMBER

60689030

DRAWING TITLE

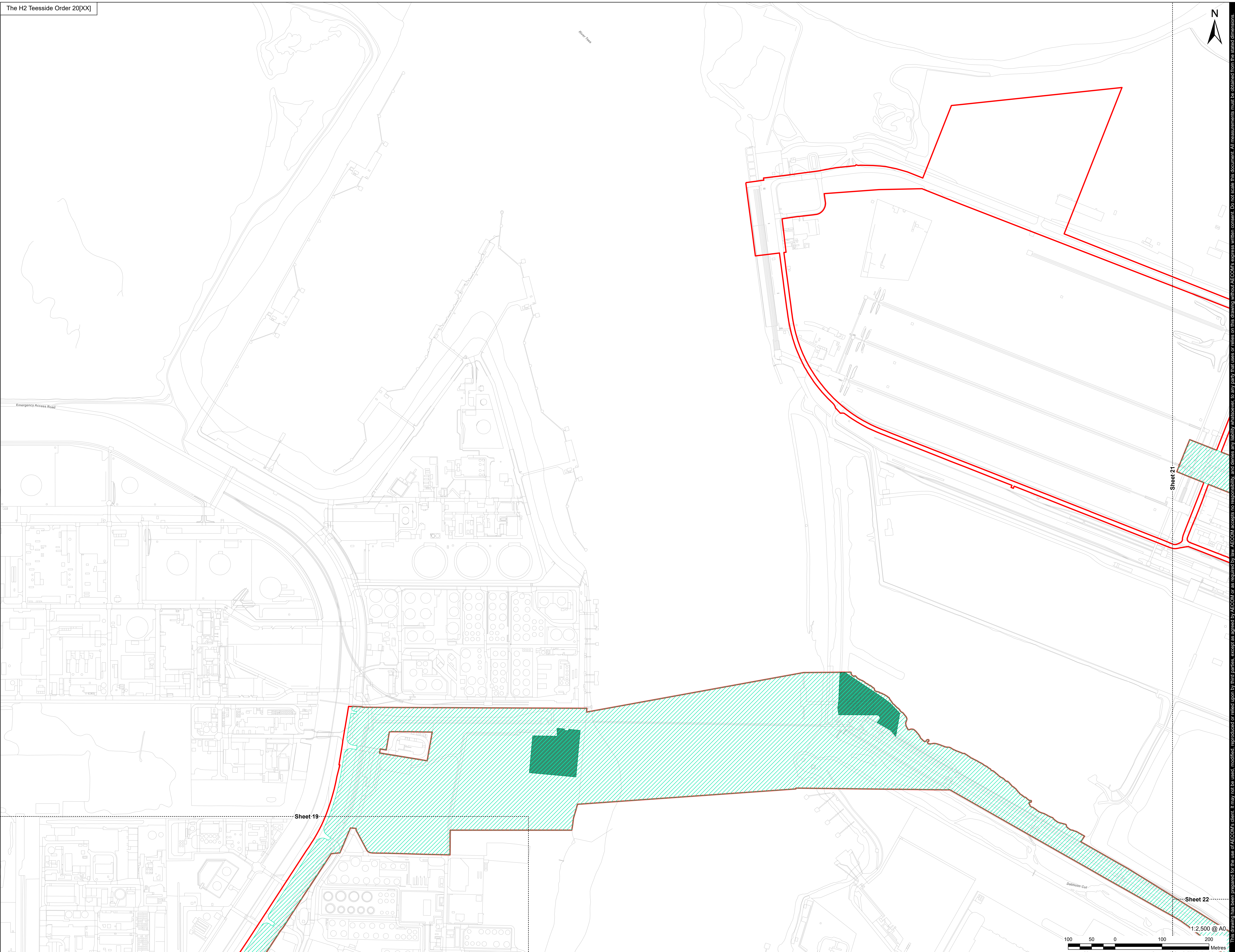
Works Plans
Work No. 6 - Hydrogen Distribution Network

DRAWING NUMBER

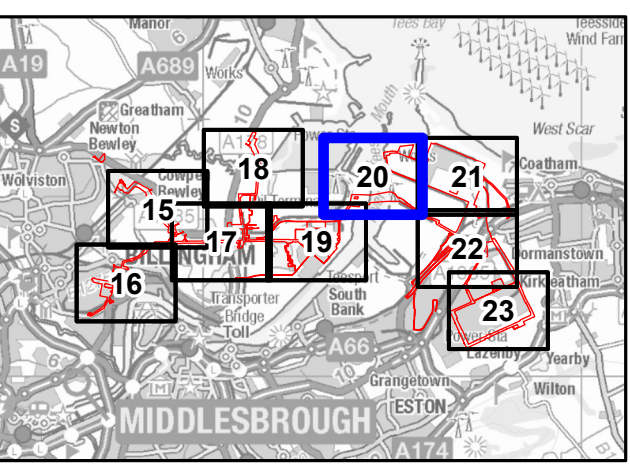
Drawing 19 of 44



This drawing has been prepared for the use of AECOM's client. It may not be used, modified, reproduced or relied upon by third parties, except as agreed by AECOM, and denies any liability, whatsoever, to any party that uses or relies on this drawing without AECOM's express written consent. Do not scale this document. All measurements must be obtained from the stated dimensions.



Infrastructure Planning
(Applications: Prescribed Forms
and Procedure) Regulations 2009
Regulation 5(2)(j).



NOTES
1: Reproduced from Ordnance Survey digital map data © Crown copyright 2024. All rights reserved. License number 0100031673.
2: Contains Ordnance Survey Data © Crown Copyright and database right 2024.

APPLICATION REFERENCE
H2T_March24_DCO_2.4_Rev0

ISSUE PURPOSE
FOR DCO APPLICATION

PROJECT NUMBER
60689030

DRAWING TITLE
Works Plans
Work No. 6 - Hydrogen Distribution
Network

DRAWING NUMBER
Drawing 20 of 44

This drawing has been prepared for the use of AECOM's client. It may not be used, modified, reproduced or relied upon by third parties, except as agreed by AECOM, or as required by law. AECOM accepts no responsibility, and denies any liability whatsoever, to any party that uses or relies on this drawing without AECOM's express written consent. Do not scale this document. All measurements must be obtained from the stated dimensions.






APPLICANT

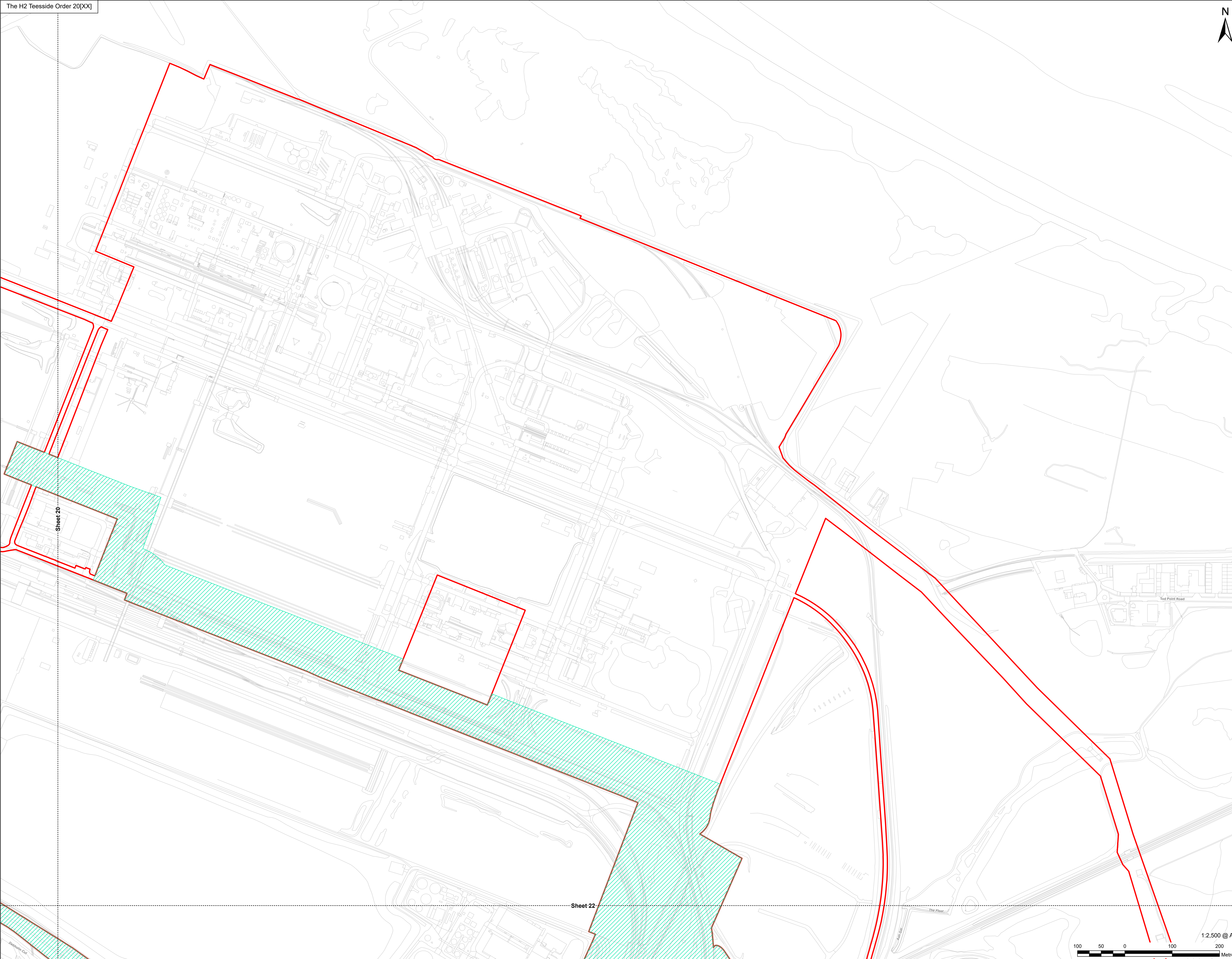


CONSULTANT

AECOM Limited
100 Embankment,
Cathedral Approach,
Manchester, M3 7FB
www.aecom.com

LEGEND

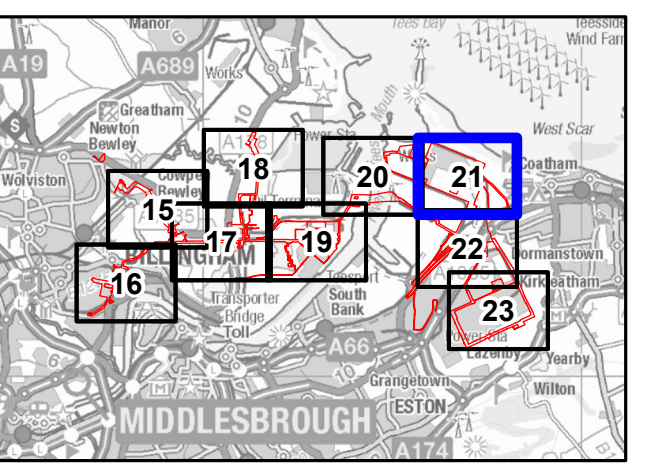
-  Order Limits
-  Detailed Sheet Number
-  Distribution Network - Overground and Underground Pipelines



Sheet 20

Sheet 22

Infrastructure Planning
(Applications: Prescribed Forms
and Procedure) Regulations 2009
Regulation 5(2)(j).



NOTES

- 1: Reproduced from Ordnance Survey digital map data © Crown copyright 2024. All rights reserved. License number 0100031673.
- 2: Contains Ordnance Survey Data © Crown Copyright and database right 2024.

APPLICATION REFERENCE

H2T_March24_DCO_2.4_Rev0

ISSUE PURPOSE

FOR DCO APPLICATION

PROJECT NUMBER

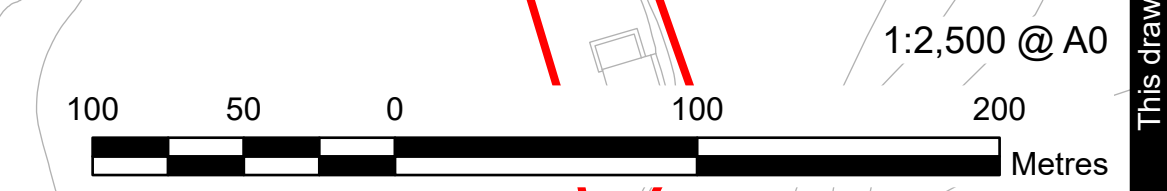
60689030

DRAWING TITLE

Works Plans
Work No. 6 - Hydrogen Distribution
Network

DRAWING NUMBER

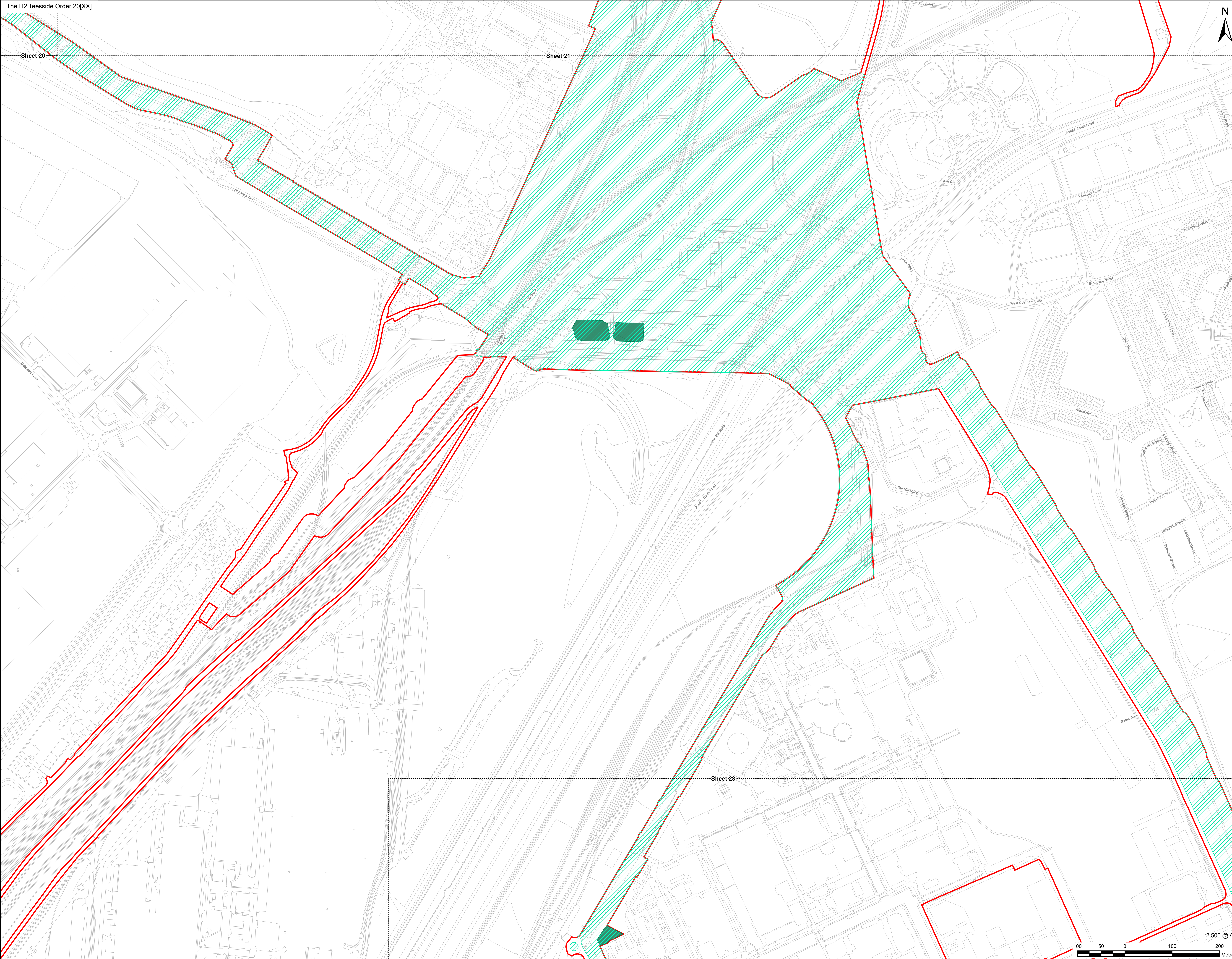
Drawing 21 of 44



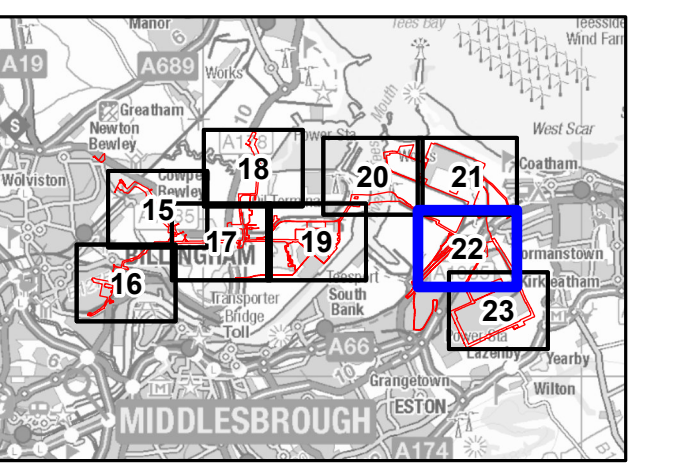
This drawing has been prepared for the use of AECOM's client. It may not be used, modified, reproduced or relied upon by third parties, except as agreed by AECOM, or as required by law. AECOM accepts no responsibility, and denies any liability, whatsoever, to any party that uses or relies on this drawing without AECOM's express written consent. Do not scale this document. All measurements must be obtained from the stated dimensions.



- Order Limits
- Detailed Sheet Number
- Work No. 6A.1 - Hydrogen Distribution Network - Overground and Underground Pipelines
- Work No. 6B.1 - Hydrogen Distribution Network - Above Ground Installations



Infrastructure Planning
(Applications: Prescribed Forms and Procedure) Regulations 2009 Regulation 5(2)(j).



NOTES

- 1: Reproduced from Ordnance Survey digital map data © Crown copyright 2024. All rights reserved. License number 0100031673.
- 2: Contains Ordnance Survey Data © Crown Copyright and database right 2024.

APPLICATION REFERENCE

H2T_March24_DCO_2.4_Rev0

ISSUE PURPOSE

FOR DCO APPLICATION

PROJECT NUMBER

60689030

DRAWING TITLE

Works Plans
Work No. 6 - Hydrogen Distribution Network

DRAWING NUMBER

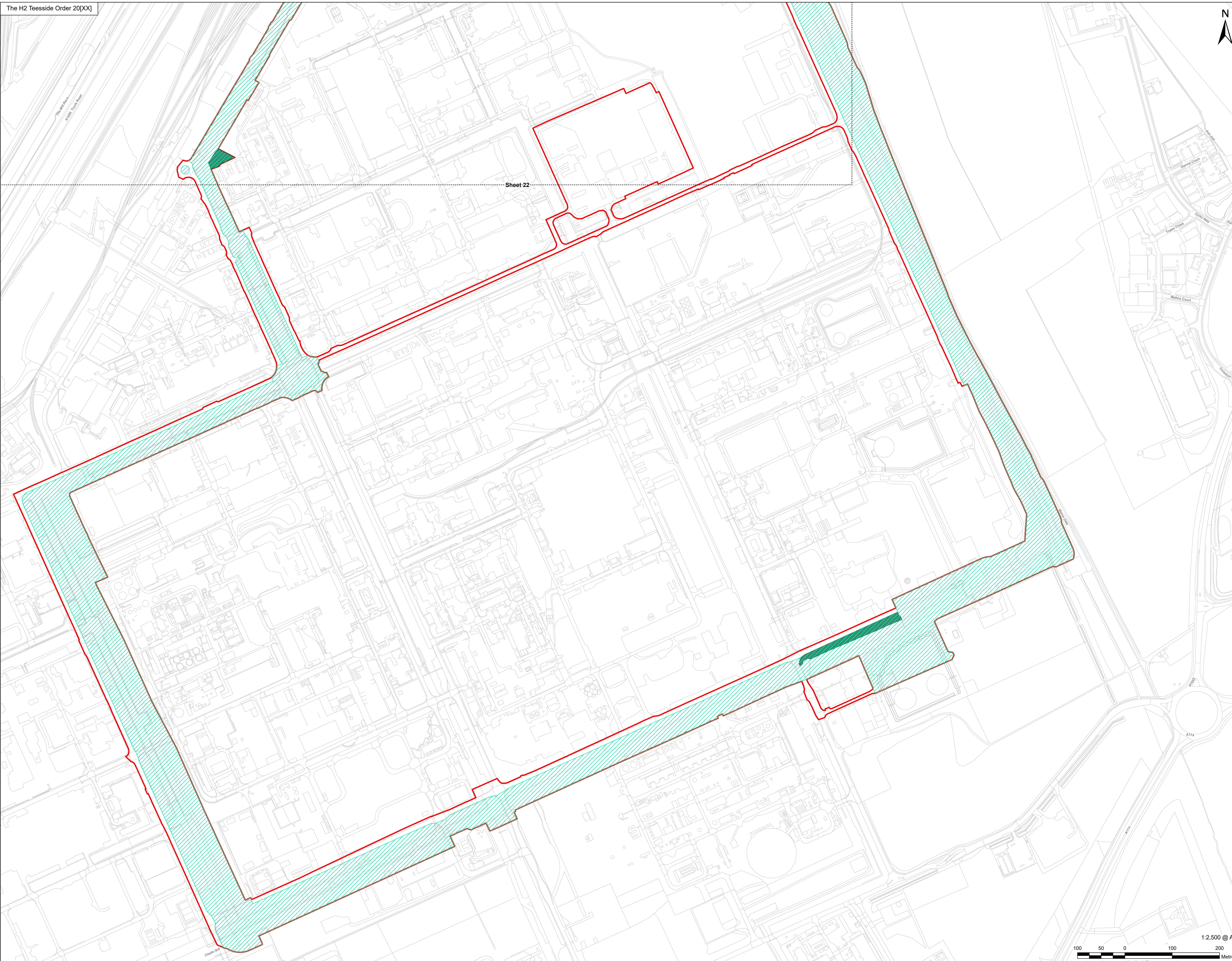
Drawing 22 of 44

This drawing has been prepared for the use of AECOM's client. It may not be used, modified, reproduced or relied upon by third parties, except as agreed by AECOM, or as required by law. AECOM accepts no responsibility, and denies any liability, whatsoever, to any party that uses or relies on this drawing without AECOM's express written consent. Do not scale this document. All measurements must be obtained from the stated dimensions.

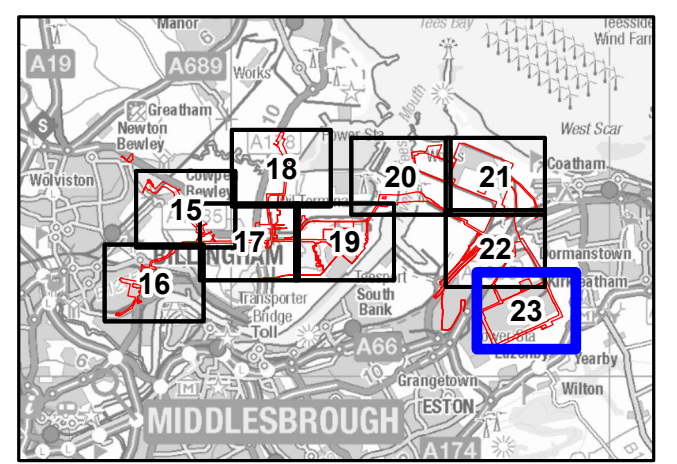


AECOM Limited
100 Embankment,
Cathedral Approach,
Manchester, M3 7FB
www.aecom.com

- Order Limits
- Detailed Sheet Number
- Work No. 6A.1 - Hydrogen Distribution Network - Overground and Underground Pipelines
- Work No. 6B.1 - Hydrogen Distribution Network - Above Ground Installations



Infrastructure Planning
(Applications: Prescribed Forms and Procedure) Regulations 2009 Regulation 5(2)(j).



NOTES

- 1: Reproduced from Ordnance Survey digital map data © Crown copyright 2024. All rights reserved. License number 0100031673.
- 2: Contains Ordnance Survey Data © Crown Copyright and database right 2024.

APPLICATION REFERENCE

H2T_March24_DCO_2.4_Rev0

ISSUE PURPOSE

FOR DCO APPLICATION

PROJECT NUMBER

60689030

DRAWING TITLE

Works Plans
Work No. 6 - Hydrogen Distribution Network

DRAWING NUMBER

Drawing 23 of 44

This drawing has been prepared for the use of AECOM's client. It may not be used, modified, reproduced or relied upon by third parties, except as agreed by AECOM, or as required by law. AECOM accepts no responsibility, and denies any liability, whatsoever, to any party that uses or relies on this drawing without AECOM's express written consent. All measurements must be obtained from the stated dimensions.



APPLICANT

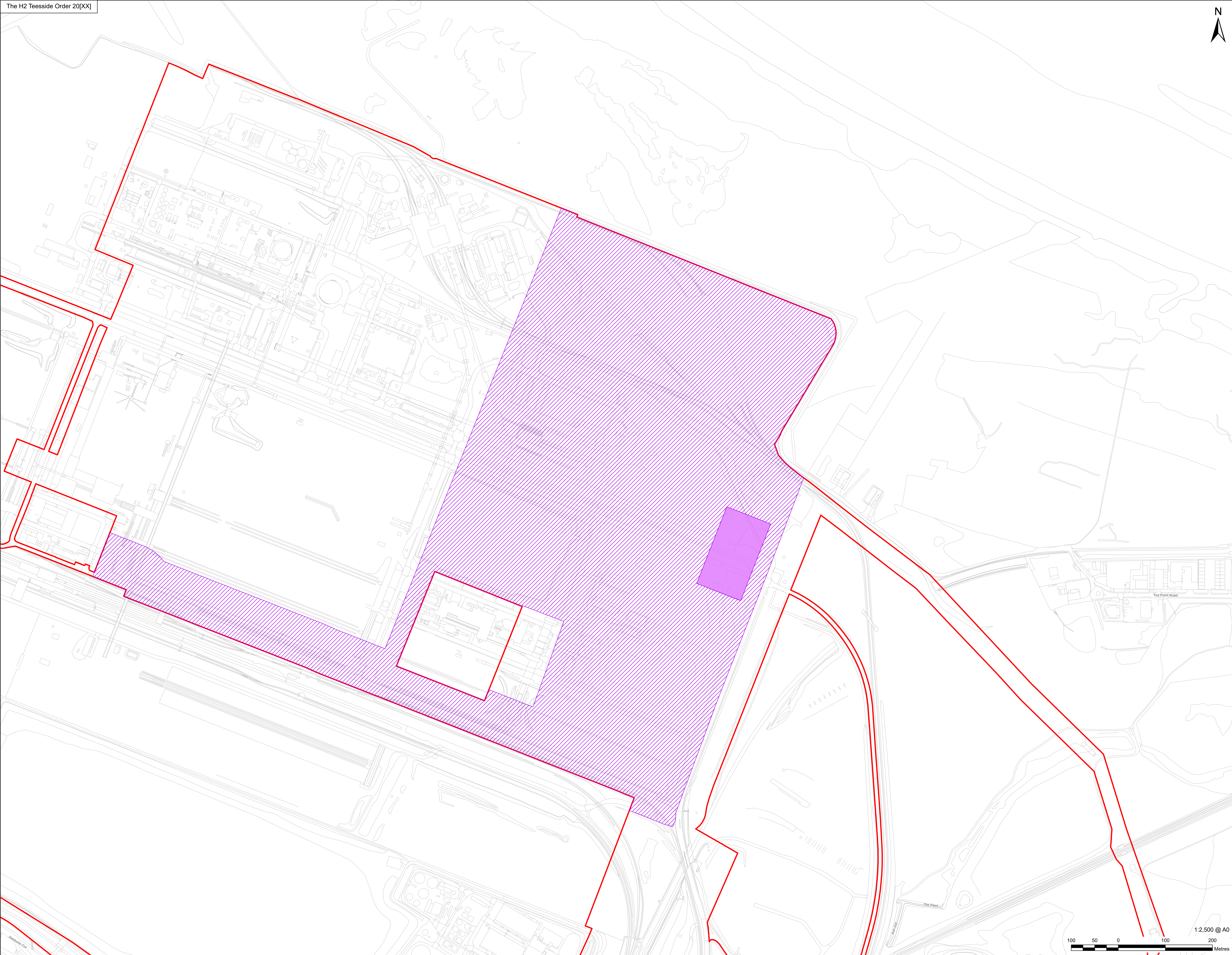


CONSULTANT

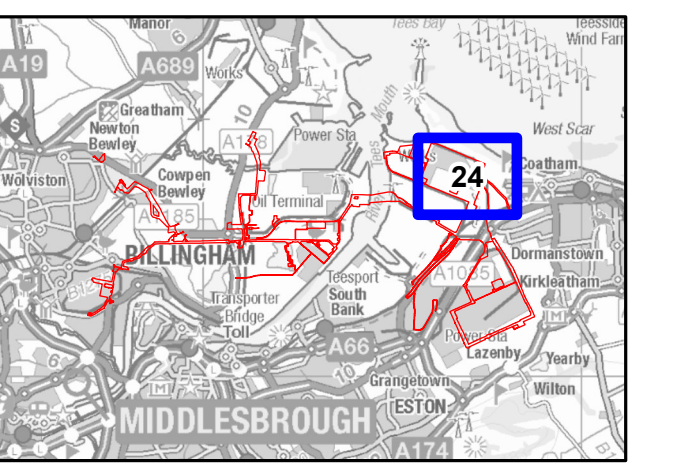
AECOM Limited
100 Embankment,
Cathedral Approach,
Manchester, M3 7FB
www.aecom.com

LEGEND

- Order Limits
- Detailed Sheet Number
- Work No. 7A - Carbon Dioxide - Export Pipeline
- Work No. 7B - Carbon Dioxide - Above Ground Installation



Infrastructure Planning
(Applications: Prescribed Forms
and Procedure) Regulations 2009
Regulation 5(2)(j).



NOTES

- 1: Reproduced from Ordnance Survey digital map data © Crown copyright 2024. All rights reserved. License number 0100031673.
- 2: Contains Ordnance Survey Data © Crown Copyright and database right 2024.

APPLICATION REFERENCE

H2T_March24_DCO_2.4_Rev0

ISSUE PURPOSE

FOR DCO APPLICATION

PROJECT NUMBER

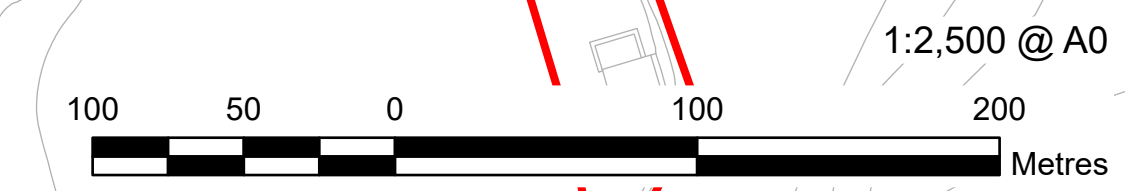
60689030

DRAWING TITLE

Works Plans
Work No. 7 - Carbon Dioxide Export
Pipeline Pipeline and Compression
Station

DRAWING NUMBER

Drawing 24 of 44



This drawing has been prepared for the use of AECOM's client. It may not be used, modified, reproduced or relied upon by third parties, except as agreed by AECOM, or as required by law. AECOM accepts no responsibility, and denies any liability, whatsoever, to any party that uses or relies on this drawing without AECOM's express written consent. Do not scale this document. All measurements must be obtained from the stated dimensions.



APPLICANT



CONSULTANT

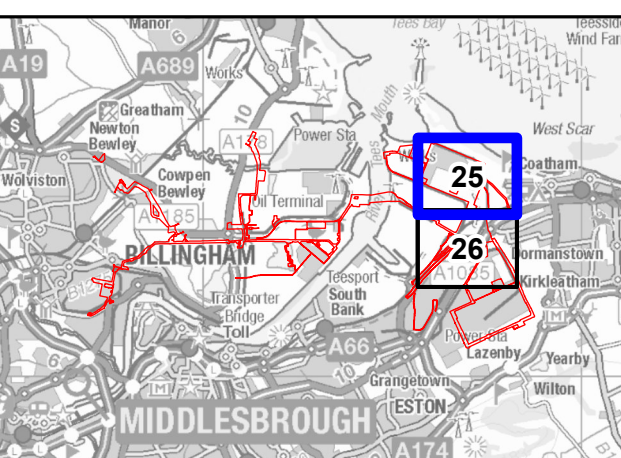
AECOM Limited
100 Embankment,
Cathedral Approach,
Manchester, M3 7FB
www.aecom.com

LEGEND

- Order Limits
- Detailed Sheet Number
- Work No. 8 - Oxygen and Nitrogen Gas Connections



Infrastructure Planning
(Applications: Prescribed Forms
and Procedure) Regulations 2009
Regulation 5(2)(j).



NOTES

- 1: Reproduced from Ordnance Survey digital map data © Crown copyright 2024. All rights reserved. License number 0100031673.
- 2: Contains Ordnance Survey Data © Crown Copyright and database right 2024.

APPLICATION REFERENCE

H2T_March24_DCO_2.4_Rev0

ISSUE PURPOSE

FOR DCO APPLICATION

PROJECT NUMBER

60689030

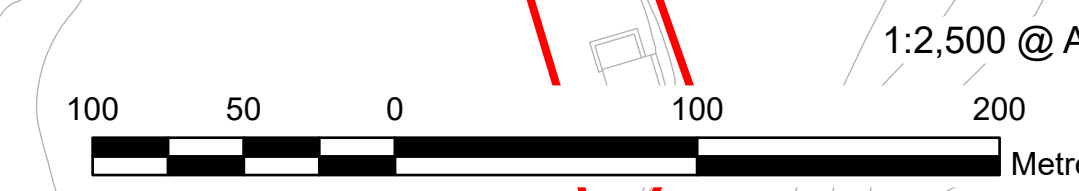
DRAWING TITLE

Works Plans
Work No. 8 - Oxygen and Nitrogen
Gas Connections

DRAWING NUMBER

Drawing 25 of 44

Sheet 26

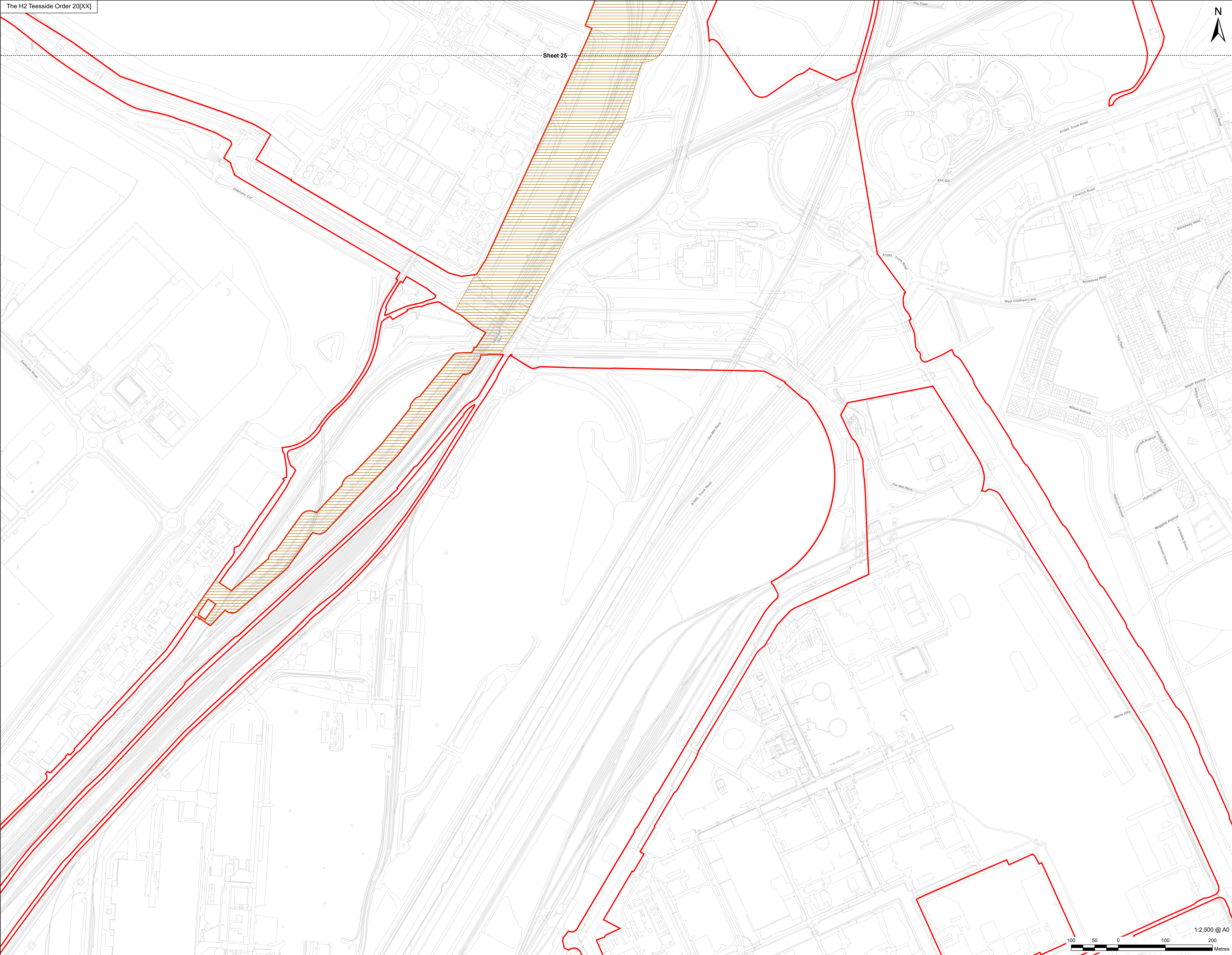


This drawing has been prepared for the use of AECOM's client. It may not be used, modified, reproduced or relied upon by third parties, except as agreed by AECOM, or as required by law. AECOM accepts no responsibility, and denies any liability, whatsoever, to any party that uses or relies on this drawing without AECOM's express written consent. Do not scale this document. All measurements must be obtained from the stated dimensions.

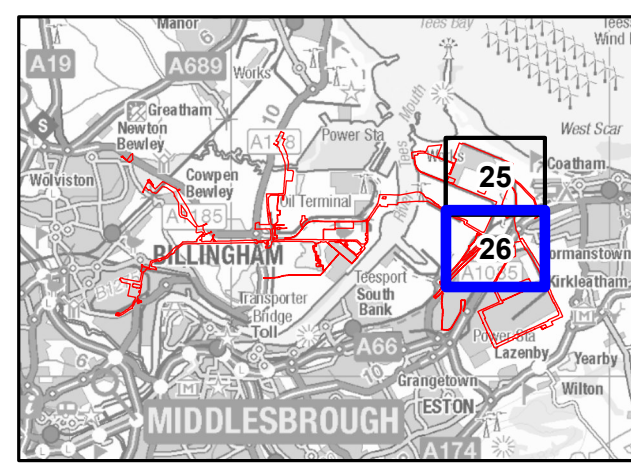


AECOM Limited
100 Embankment,
Cathedral Approach,
Manchester, M3 7FB
www.aecom.com

- Order Limits
- Detailed Sheet Number
- Work No. 8 - Oxygen and Nitrogen Gas Connections



Infrastructure Planning
(Applications: Prescribed Forms
and Procedure) Regulations 2009
Regulation 5(2)(j).



NOTES

- 1: Reproduced from Ordnance Survey digital map data © Crown copyright 2024. All rights reserved. License number 0100031673.
- 2: Contains Ordnance Survey Data © Crown Copyright and database right 2024.

APPLICATION REFERENCE

H2T_March24_DCO_2.4_Rev0

ISSUE PURPOSE

FOR DCO APPLICATION

PROJECT NUMBER

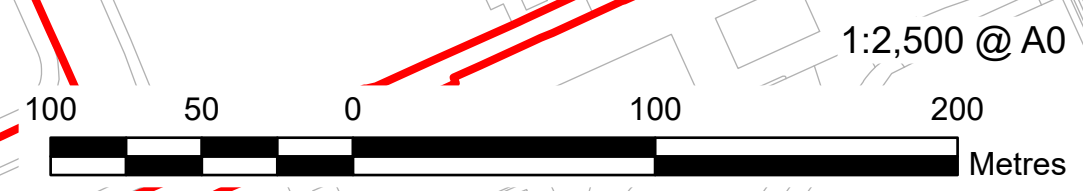
60689030

DRAWING TITLE

Works Plans
Work No. 8 - Oxygen and Nitrogen
Gas Connections

DRAWING NUMBER

Drawing 26 of 44



This drawing has been prepared for the use of AECOM's client. It may not be used, modified, reproduced or relied upon by third parties, except as agreed by AECOM, or as required by law. AECOM accepts no responsibility, and denies any liability, whatsoever, to any party that uses or relies on this drawing without AECOM's express written consent. Do not scale this document. All measurements must be obtained from the stated dimensions.






APPLICANT

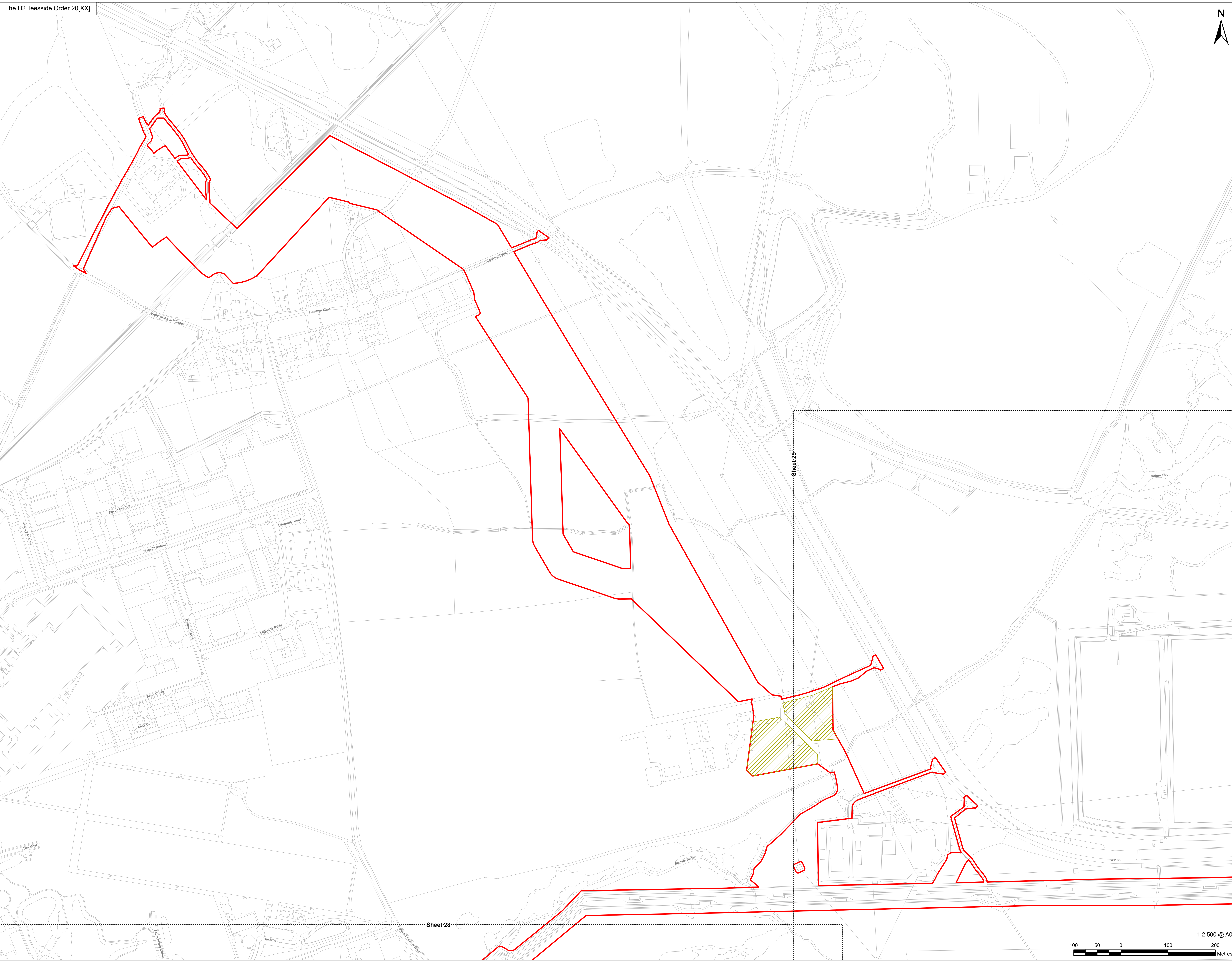


CONSULTANT

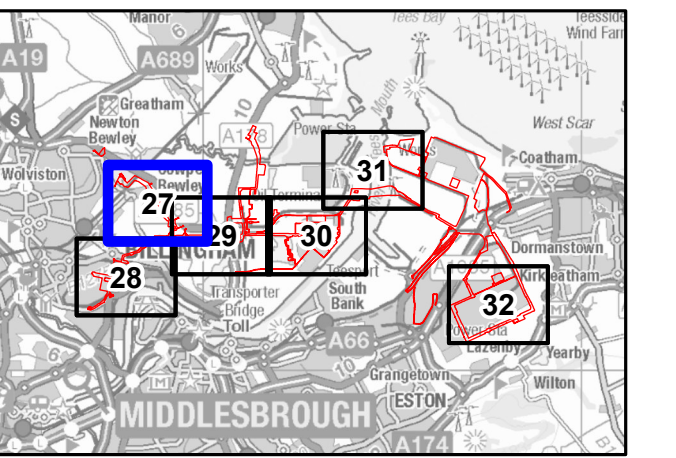
AECOM Limited
100 Embankment,
Cathedral Approach,
Manchester, M3 7FB
www.aecom.com

LEGEND

-  Order Limits
-  Detailed Sheet Number
-  Work No. 9 - Temporary Construction Compounds



Infrastructure Planning
(Applications: Prescribed Forms
and Procedure) Regulations 2009
Regulation 5(2)(j).



NOTES

- 1: Reproduced from Ordnance Survey digital map data © Crown copyright 2024. All rights reserved. License number 0100031673.
- 2: Contains Ordnance Survey Data © Crown Copyright and database right 2024.

APPLICATION REFERENCE

H2T_March24_DCO_2.4_Rev0

ISSUE PURPOSE

FOR DCO APPLICATION

PROJECT NUMBER

60689030

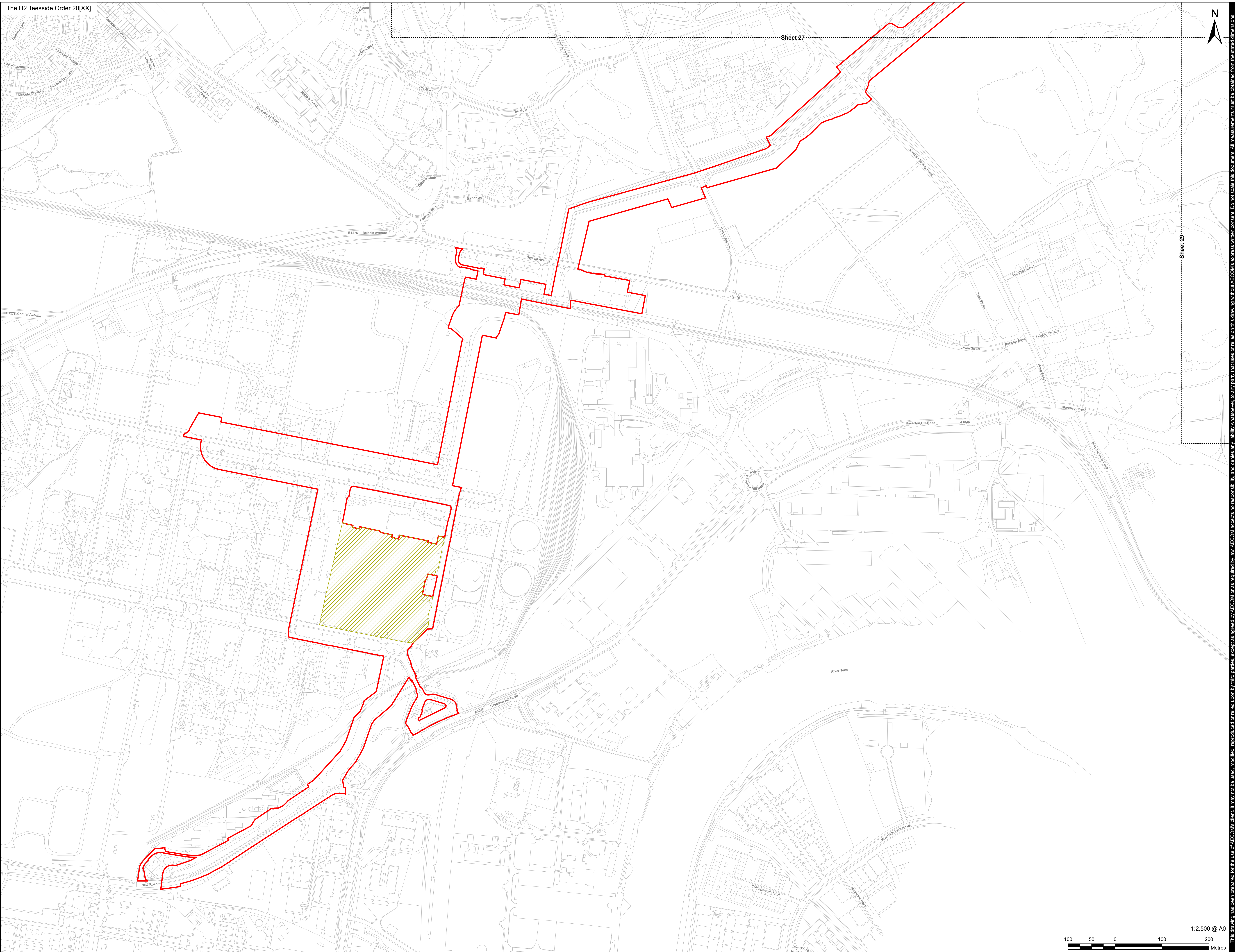
DRAWING TITLE

Works Plans
Work No. 9 - Temporary Construction
Compounds

DRAWING NUMBER

Drawing 27 of 44

This drawing has been prepared for the use of AECOM's client. It may not be used, modified, reproduced or relied upon by third parties, except as agreed by AECOM, and denies any liability whatsoever, to any party that uses or relies on this drawing without AECOM's express written consent. Do not scale this document. All measurements must be obtained from the stated dimensions.



AECOM Limited
100 Embankment,
Cathedral Approach,
Manchester, M3 7FB
www.aecom.com

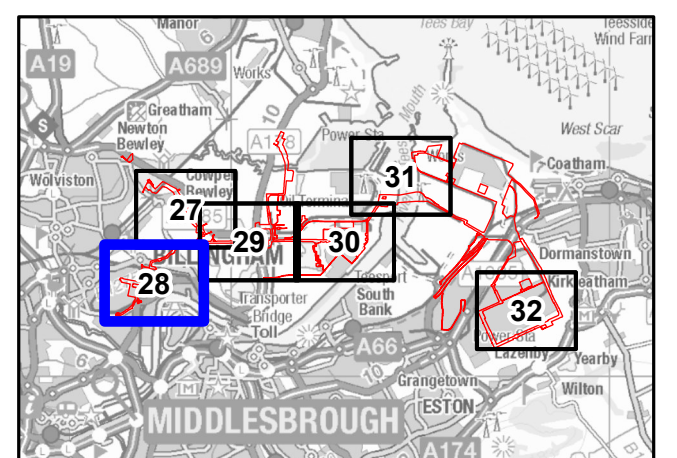
- Order Limits
- Detailed Sheet Number
- Work No. 9 - Temporary Construction Compounds



Sheet 29

Sheet 27

**Infrastructure Planning
(Applications: Prescribed Forms
and Procedure) Regulations 2009
Regulation 5(2)(j).**



NOTES

- 1: Reproduced from Ordnance Survey digital map data © Crown copyright 2024. All rights reserved. License number 0100031673.
- 2: Contains Ordnance Survey Data © Crown Copyright and database right 2024.

APPLICATION REFERENCE

H2T_March24_DCO_2.4_Rev0

ISSUE PURPOSE

FOR DCO APPLICATION

PROJECT NUMBER

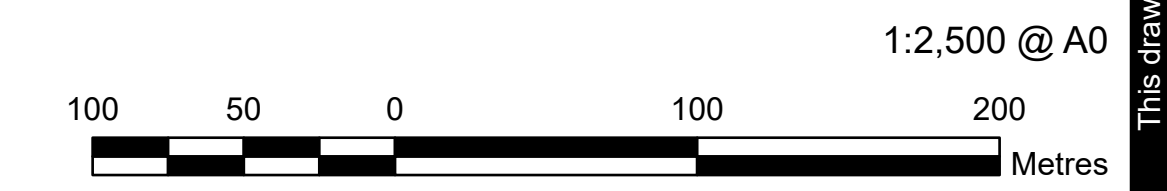
60689030

DRAWING TITLE

Works Plans
Work No. 9 - Temporary Construction
Compounds

DRAWING NUMBER

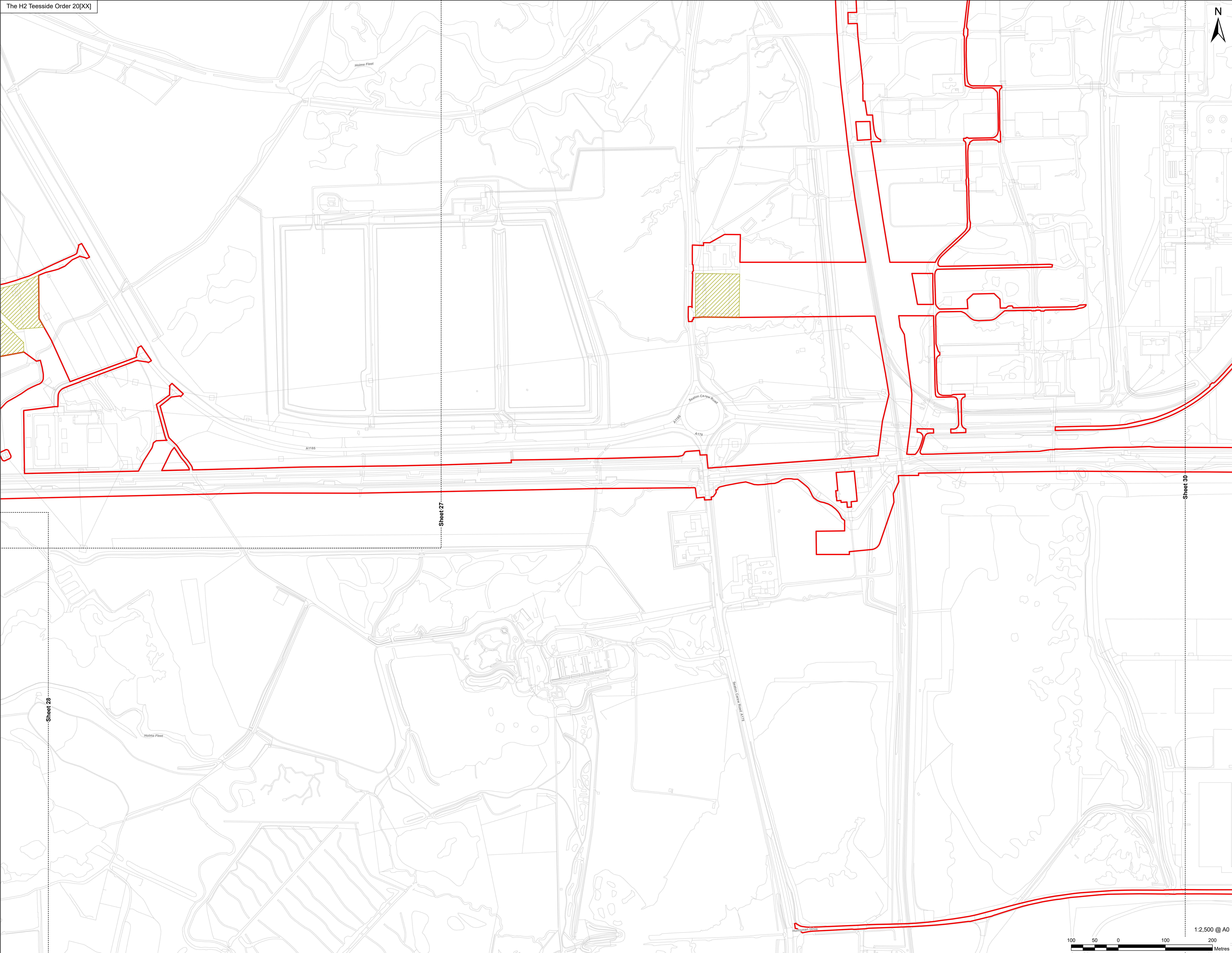
Drawing 28 of 44





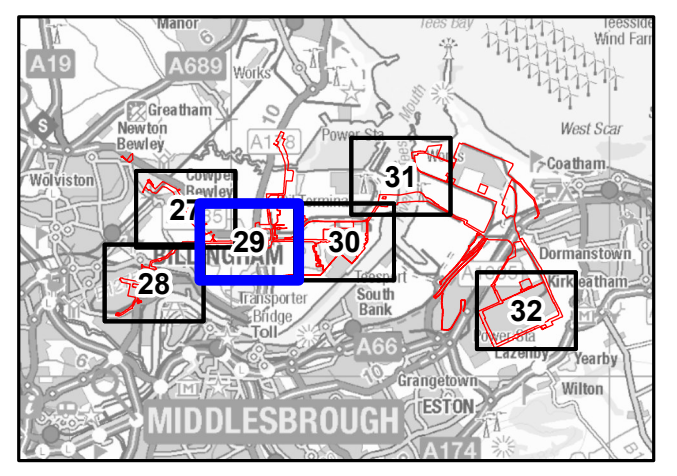
AECOM Limited
100 Embankment,
Cathedral Approach,
Manchester, M3 7FB
www.aecom.com

- Order Limits
- Detailed Sheet Number
- Work No. 9 - Temporary Construction Compounds



This drawing has been prepared for the use of AECOM's client. It may not be used, modified, reproduced or relied upon by third parties, except as agreed by AECOM, or as required by law. AECOM accepts no responsibility, and denies any liability, whatsoever, to any party that uses or relies on this drawing without AECOM's express written consent. Do not scale this document. All measurements must be obtained from the stated dimensions.

Infrastructure Planning
(Applications: Prescribed Forms
and Procedure) Regulations 2009
Regulation 5(2)(j).



NOTES

- 1: Reproduced from Ordnance Survey digital map data © Crown copyright 2024. All rights reserved. License number 0100031673.
- 2: Contains Ordnance Survey Data © Crown Copyright and database right 2024.

APPLICATION REFERENCE

H2T_March24_DCO_2.4_Rev0

ISSUE PURPOSE

FOR DCO APPLICATION

PROJECT NUMBER

60689030

DRAWING TITLE

Works Plans
Work No. 9 - Temporary Construction
Compounds

DRAWING NUMBER

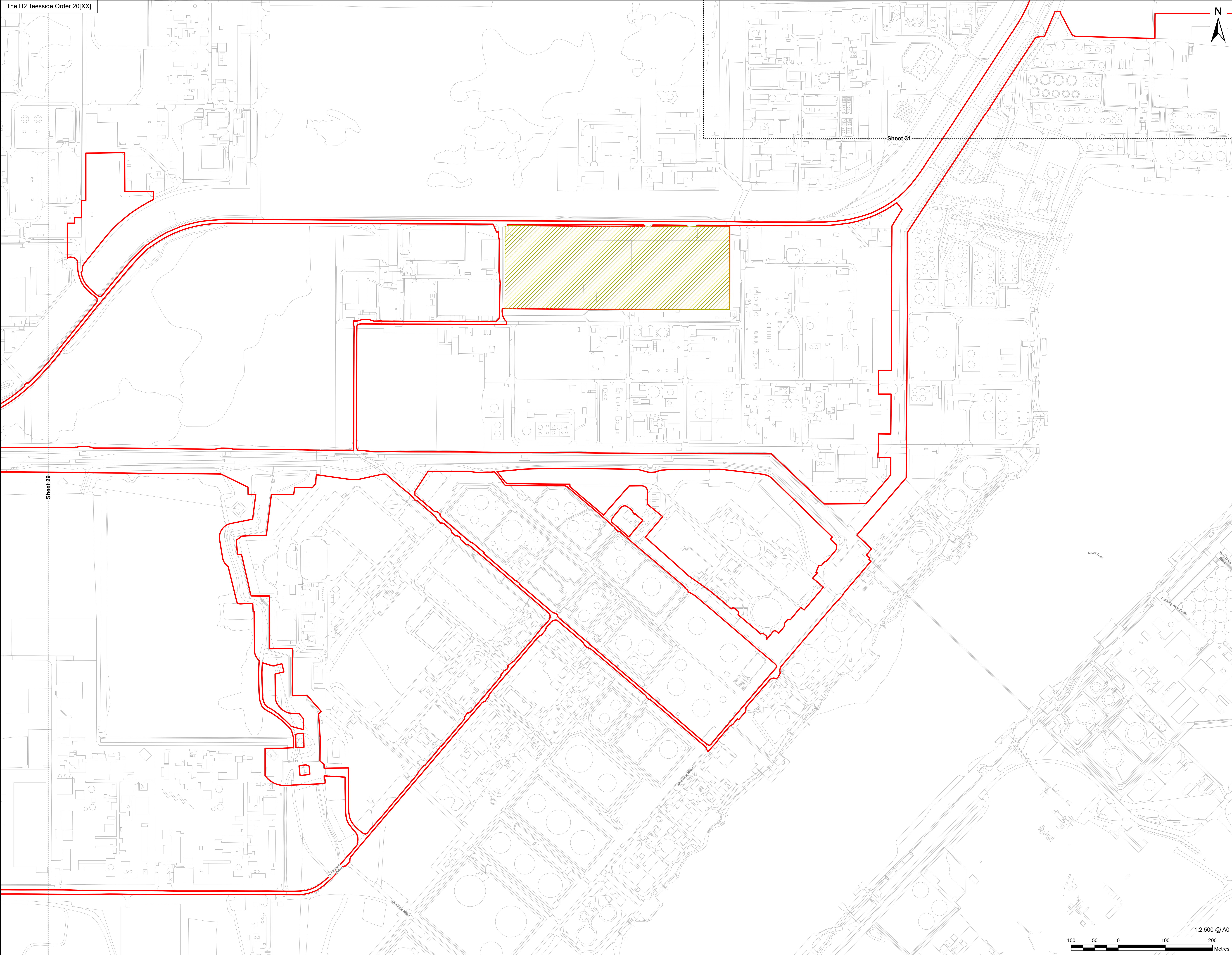
Drawing 29 of 44





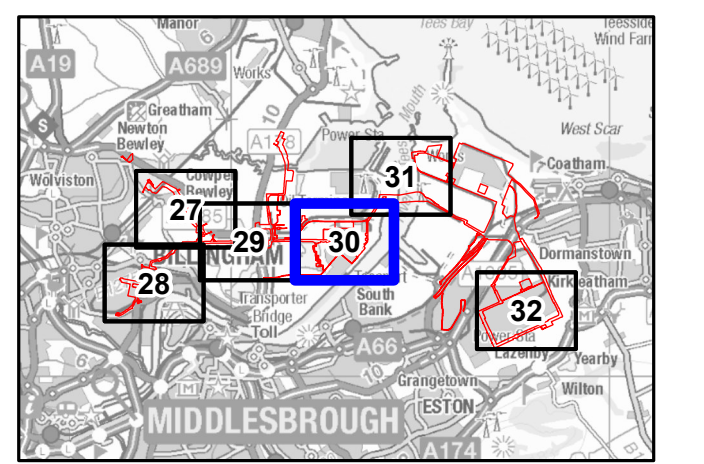
AECOM Limited
100 Embankment,
Cathedral Approach,
Manchester, M3 7FB
www.aecom.com

- Order Limits
- Detailed Sheet Number
- Work No. 9 - Temporary Construction Compounds



This drawing has been prepared for the use of AECOM's client. It may not be used, modified, reproduced or relied upon by third parties, except as agreed by AECOM, and denies any liability, whatsoever, to any party that uses or relies on this drawing without AECOM's express written consent. Do not scale this document. All measurements must be obtained from the stated dimensions.

**Infrastructure Planning
(Applications: Prescribed Forms
and Procedure) Regulations 2009
Regulation 5(2)(j).**



NOTES

- 1: Reproduced from Ordnance Survey digital map data © Crown copyright 2024. All rights reserved. License number 0100031673.
- 2: Contains Ordnance Survey Data © Crown Copyright and database right 2024.

APPLICATION REFERENCE

H2T_March24_DCO_2.4_Rev0

ISSUE PURPOSE

FOR DCO APPLICATION

PROJECT NUMBER

60689030

DRAWING TITLE

Works Plans
Work No. 9 - Temporary Construction Compounds

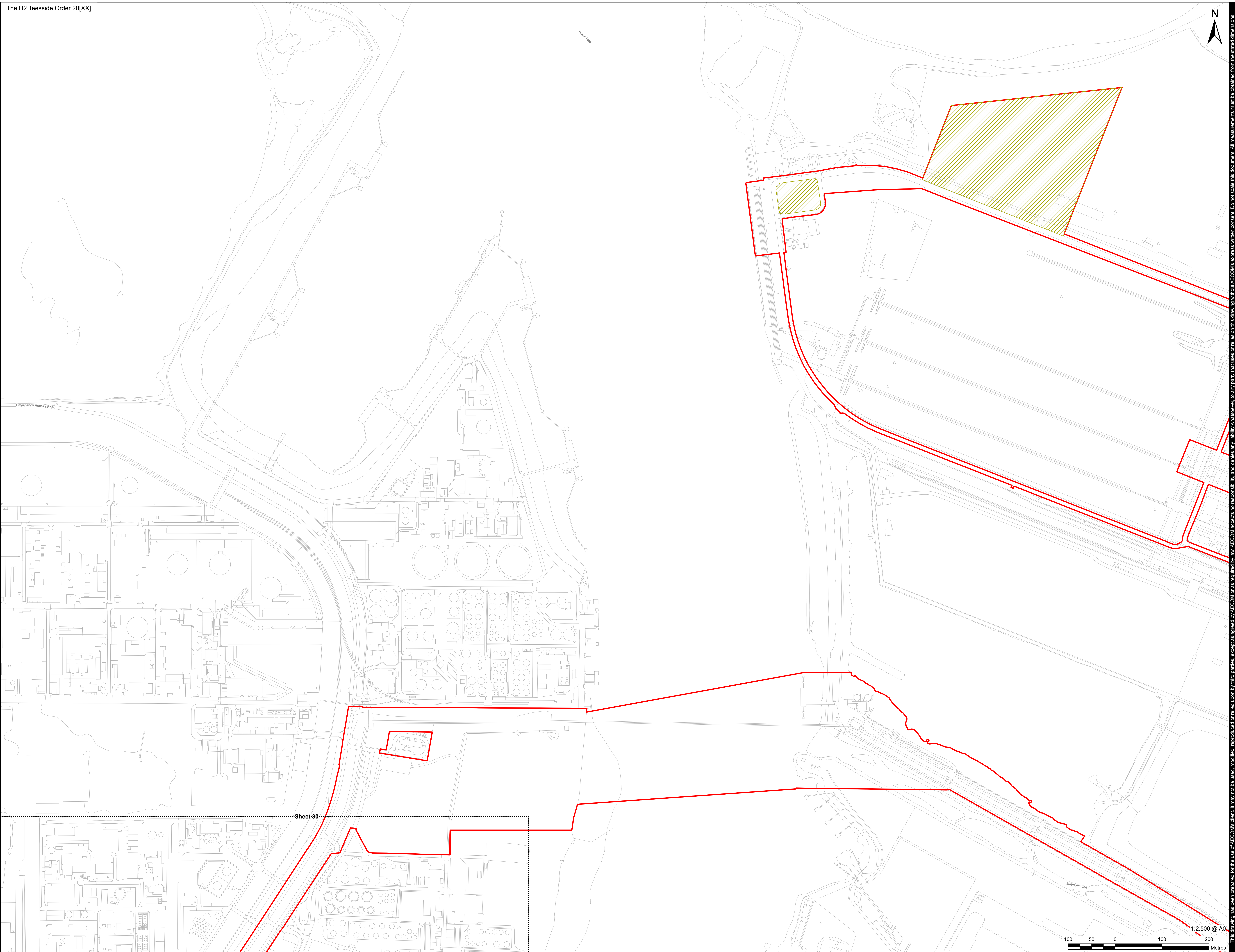
DRAWING NUMBER

Drawing 30 of 44



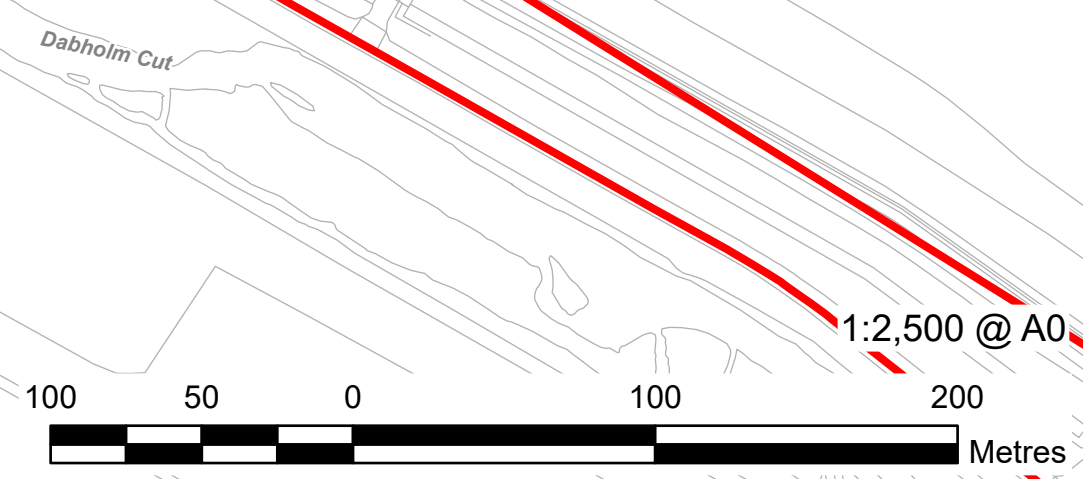
AECOM Limited
100 Embankment,
Cathedral Approach,
Manchester, M3 7FB
www.aecom.com

- Order Limits
- Detailed Sheet Number
- Work No. 9 - Temporary Construction Compounds



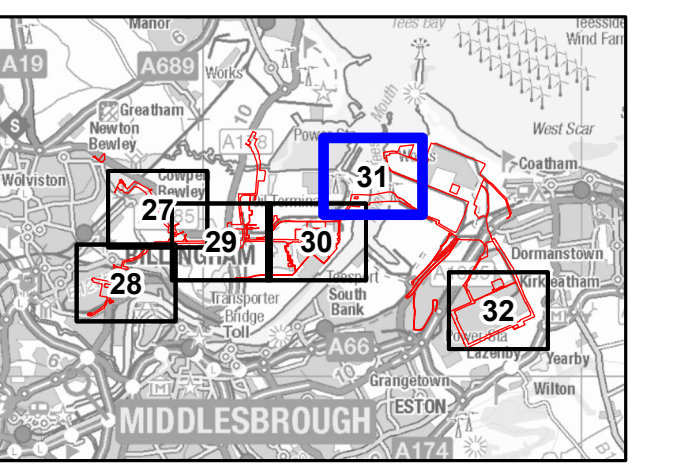
Emergency Access Road

River Tees



Sheet 30

Infrastructure Planning
(Applications: Prescribed Forms
and Procedure) Regulations 2009
Regulation 5(2)(j).



NOTES

- 1: Reproduced from Ordnance Survey digital map data © Crown copyright 2024. All rights reserved. License number 0100031673.
- 2: Contains Ordnance Survey Data © Crown Copyright and database right 2024.

APPLICATION REFERENCE

H2T_March24_DCO_2.4_Rev0

ISSUE PURPOSE

FOR DCO APPLICATION

PROJECT NUMBER

60689030


DRAWING TITLE

Works Plans
Work No. 9 - Temporary Construction
Compounds

DRAWING NUMBER

Drawing 31 of 44

This drawing has been prepared for the use of AECOM's client. It may not be used, modified, reproduced or relied upon by third parties, except as agreed by AECOM, or as required by law. AECOM accepts no responsibility, and denies any liability whatsoever, to any party that uses or relies on this drawing without AECOM's express written consent. Do not scale this document. All measurements must be obtained from the stated dimensions.



APPLICANT

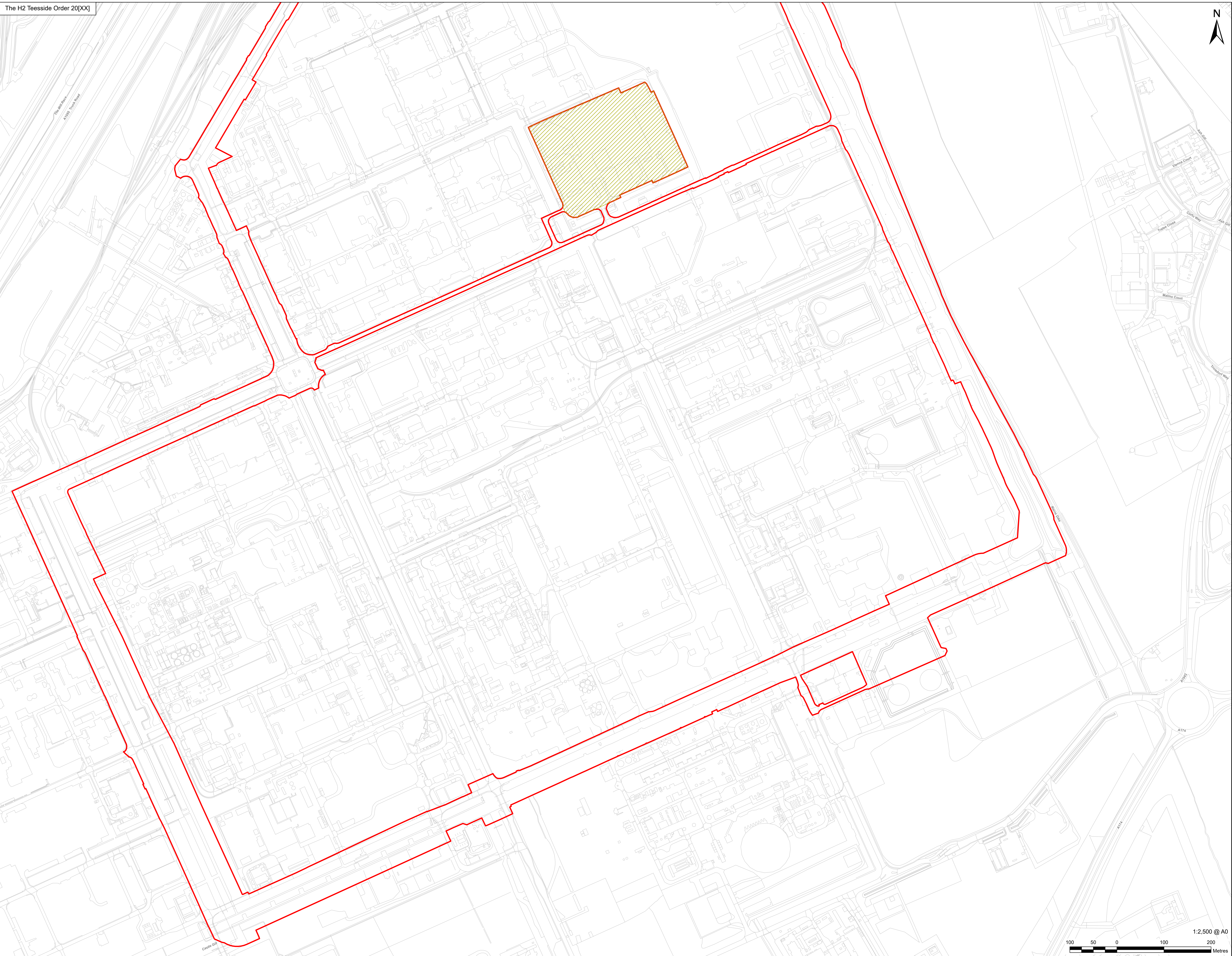


CONSULTANT

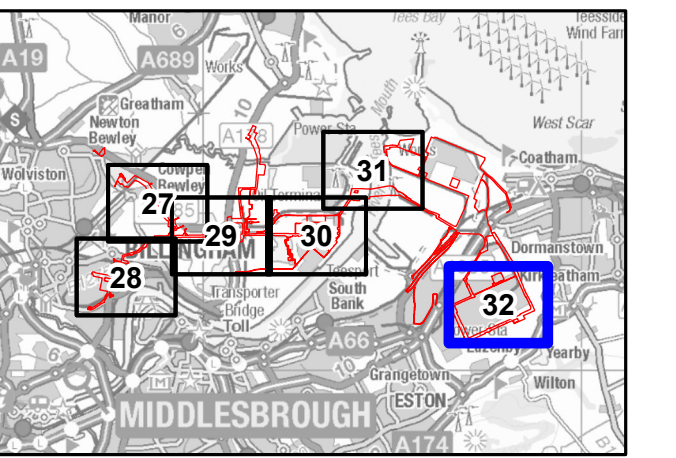
AECOM Limited
100 Embankment,
Cathedral Approach,
Manchester, M3 7FB
www.aecom.com

LEGEND

- Order Limits
- Detailed Sheet Number
- Work No. 9 - Temporary Construction Compounds



**Infrastructure Planning
(Applications: Prescribed Forms
and Procedure) Regulations 2009
Regulation 5(2)(j).**



NOTES

- 1: Reproduced from Ordnance Survey digital map data © Crown copyright 2024. All rights reserved. License number 0100031673.
- 2: Contains Ordnance Survey Data © Crown Copyright and database right 2024.

APPLICATION REFERENCE

H2T_March24_DCO_2.4_Rev0

ISSUE PURPOSE

FOR DCO APPLICATION

PROJECT NUMBER

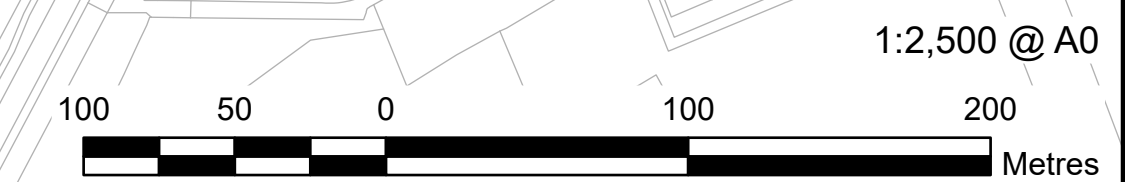
60689030

DRAWING TITLE

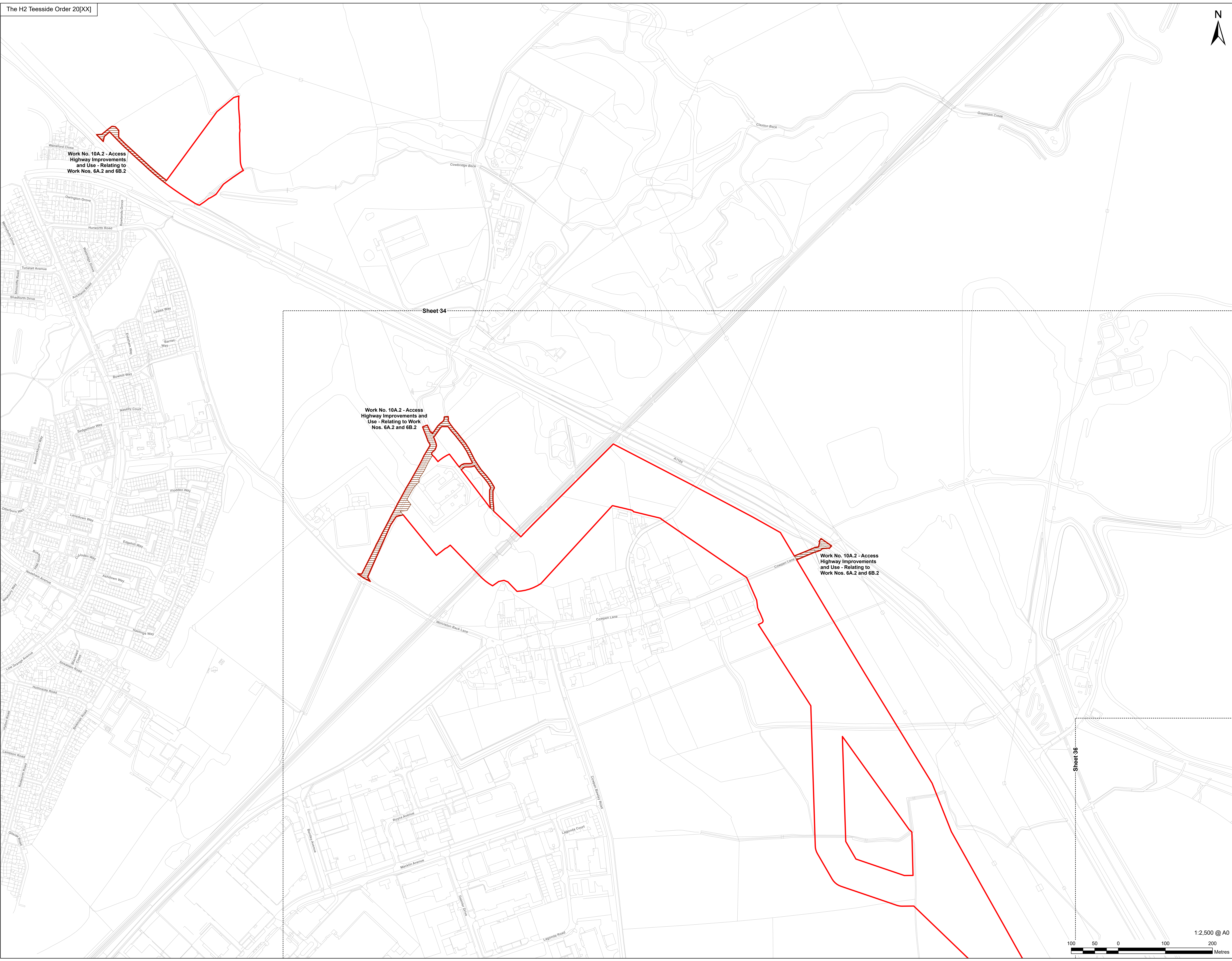

Works Plans
Work No. 9 - Temporary Construction
Compounds

DRAWING NUMBER

Drawing 32 of 44



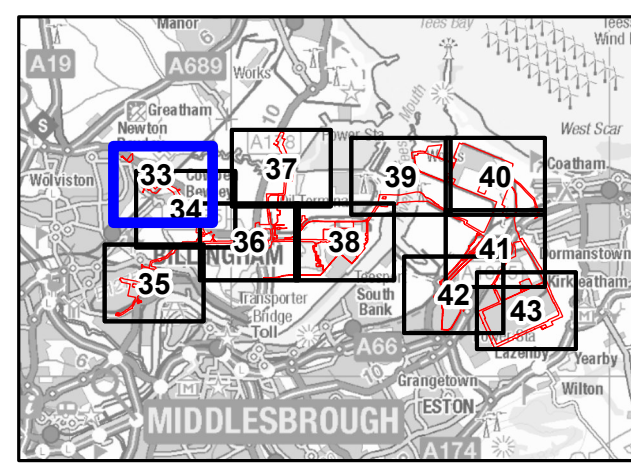
This drawing has been prepared for the use of AECOM's client. It may not be used, modified, reproduced or relied upon by third parties, except as agreed by AECOM, or as required by law. AECOM accepts no responsibility, and denies any liability whatsoever, to any party that uses or relies on this drawing without AECOM's express written consent. Do not scale this document. All measurements must be obtained from the stated dimensions.



Work No. 10A.2 - Access Highway Improvements and Use - Relating to Work Nos. 6A.2 and 6B.2

Work No. 10A.2 - Access Highway Improvements and Use - Relating to Work Nos. 6A.2 and 6B.2

Infrastructure Planning (Applications: Prescribed Forms and Procedure) Regulations 2009 Regulation 5(2)(j).



NOTES
 1: Reproduced from Ordnance Survey digital map data © Crown copyright 2024. All rights reserved. License number 0100031673.
 2: Contains Ordnance Survey Data © Crown Copyright and database right 2024.

APPLICATION REFERENCE
H2T_March24_DCO_2.4_Rev0

ISSUE PURPOSE
FOR DCO APPLICATION

PROJECT NUMBER
60689030

DRAWING TITLE
Works Plans
Work No. 10 - Access Highway Improvements and Use

DRAWING NUMBER
Drawing 33 of 44



This drawing has been prepared for the use of AECOM's client. It may not be used, modified, reproduced or relied upon by third parties, except as agreed by AECOM or as required by law. AECOM accepts no responsibility, and denies any liability, whatsoever, to any party that uses or relies on this drawing without AECOM's express written consent. Do not scale this document. All measurements must be obtained from the stated dimensions.







APPLICANT

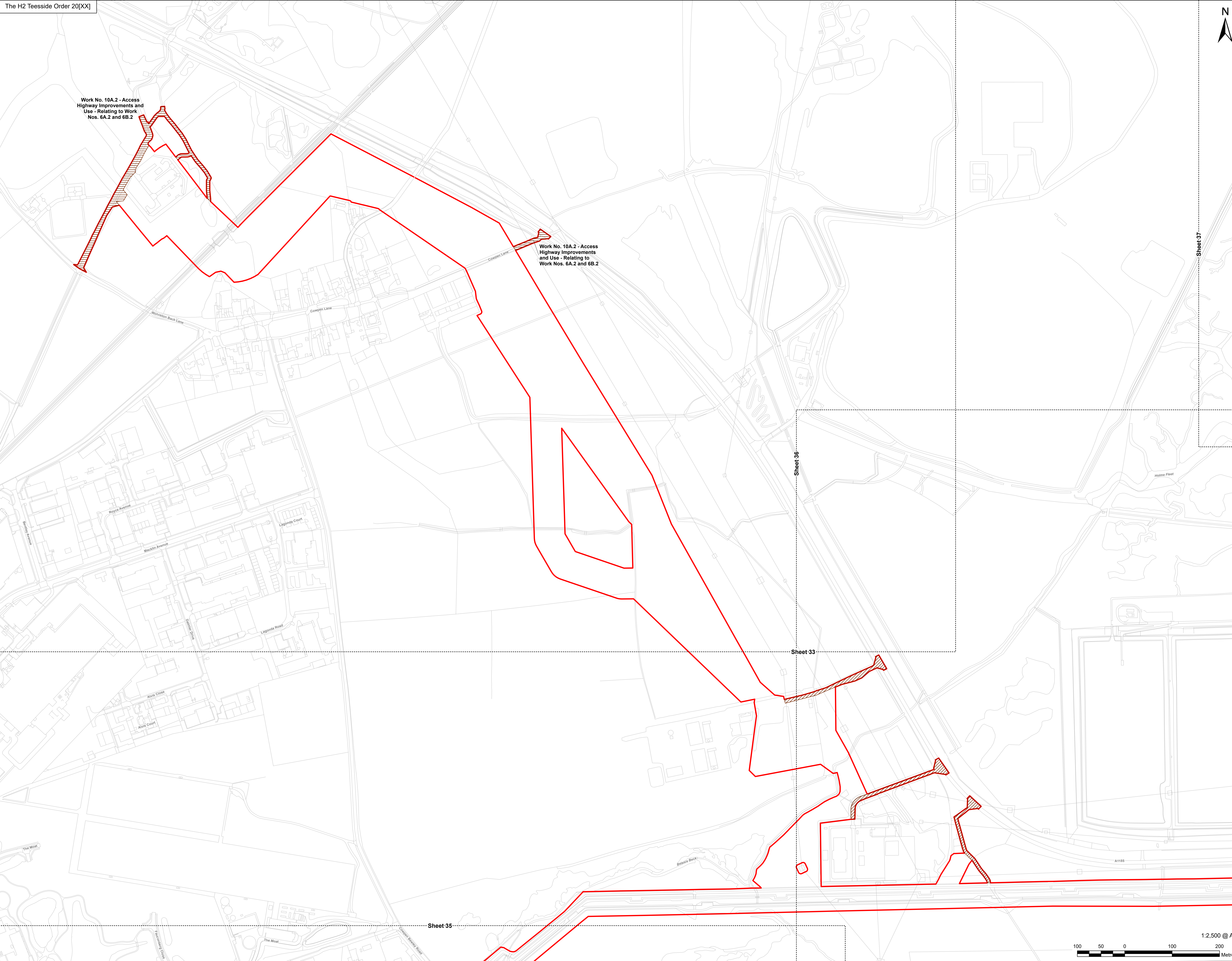


CONSULTANT

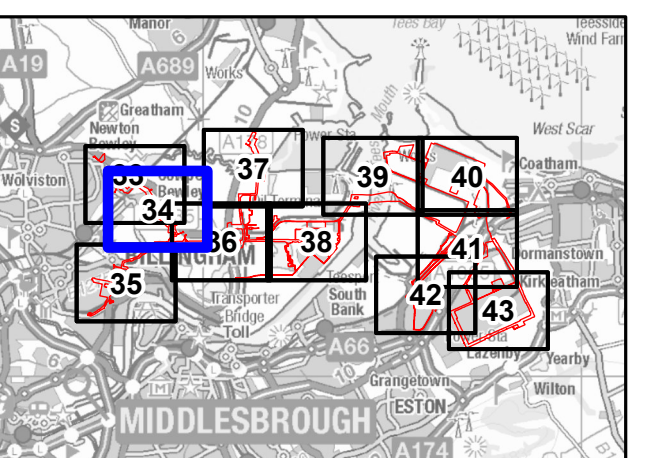
AECOM Limited
100 Embankment,
Cathedral Approach,
Manchester, M3 7FB
www.aecom.com

LEGEND

-  Order Limits
-  Detailed Sheet Number
-  Work No. 10A.1 - Access Highway Improvements and Use
-  Work No. 10A.2 - Access Highway Improvements and Use - Relating to Work Nos. 6A.2 and 6B.2



Infrastructure Planning
(Applications: Prescribed Forms
and Procedure) Regulations 2009
Regulation 5(2)(j).



NOTES

- 1: Reproduced from Ordnance Survey digital map data © Crown copyright 2024. All rights reserved. License number 0100031673.
- 2: Contains Ordnance Survey Data © Crown Copyright and database right 2024.

APPLICATION REFERENCE

H2T_March24_DCO_2.4_Rev0

ISSUE PURPOSE

FOR DCO APPLICATION

PROJECT NUMBER

60689030

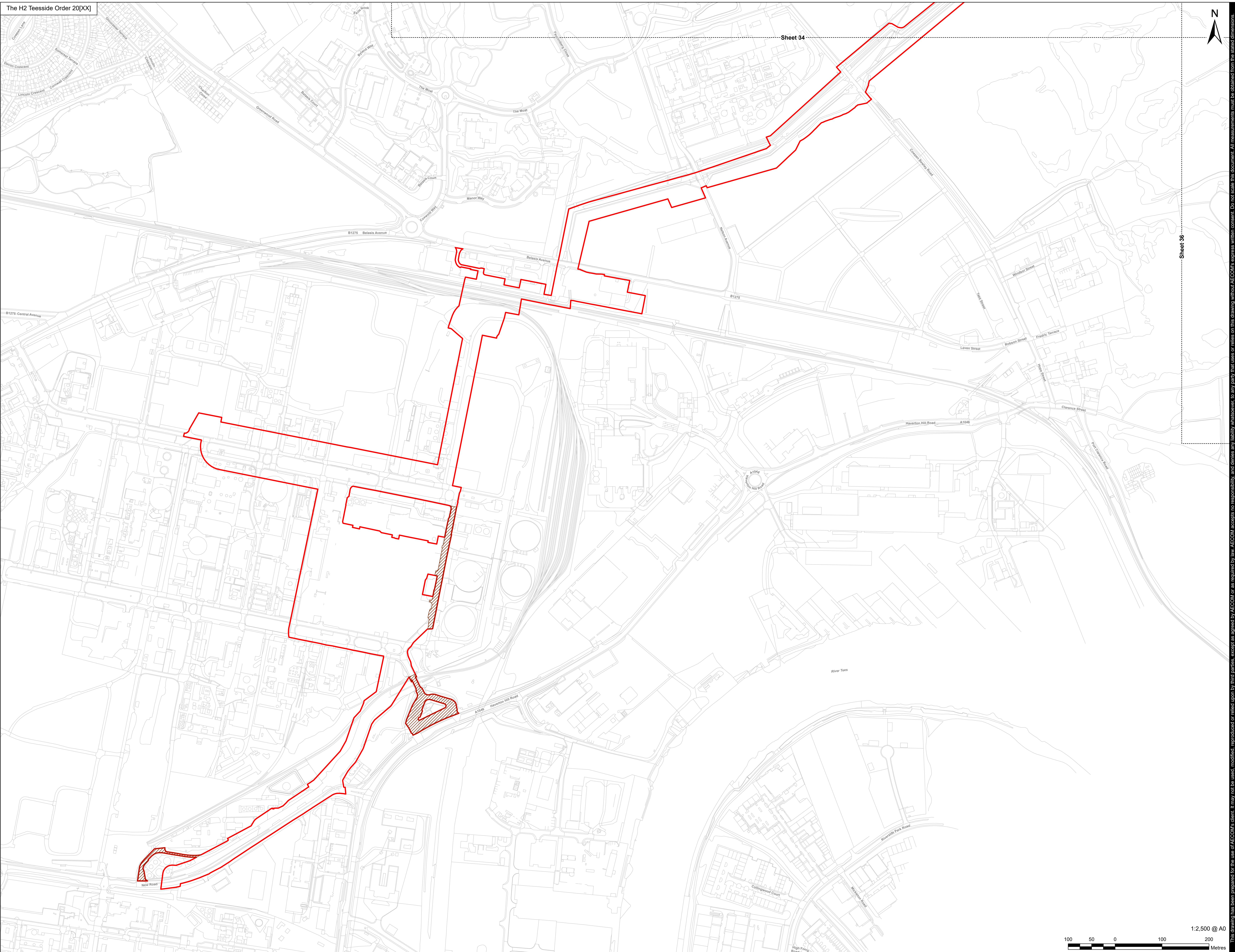
DRAWING TITLE

Works Plans
Work No. 10 - Access Highway
Improvements and Use

DRAWING NUMBER

Drawing 34 of 44



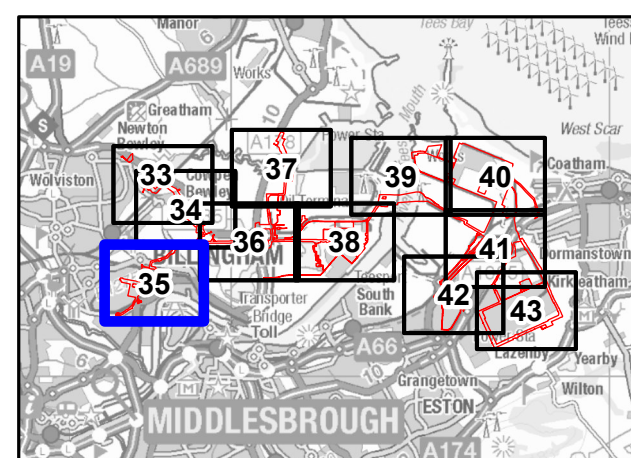


- Order Limits
- Detailed Sheet Number
- Work No. 10A.1 - Access Highway Improvements and Use



Sheet 36

Infrastructure Planning
(Applications: Prescribed Forms
and Procedure) Regulations 2009
Regulation 5(2)(j).



NOTES

- 1: Reproduced from Ordnance Survey digital map data © Crown copyright 2024. All rights reserved. License number 0100031673.
- 2: Contains Ordnance Survey Data © Crown Copyright and database right 2024.

APPLICATION REFERENCE

H2T_March24_DCO_2.4_Rev0

ISSUE PURPOSE

FOR DCO APPLICATION

PROJECT NUMBER

60689030

DRAWING TITLE

Works Plans
Work No. 10 - Access Highway
Improvements and Use

DRAWING NUMBER

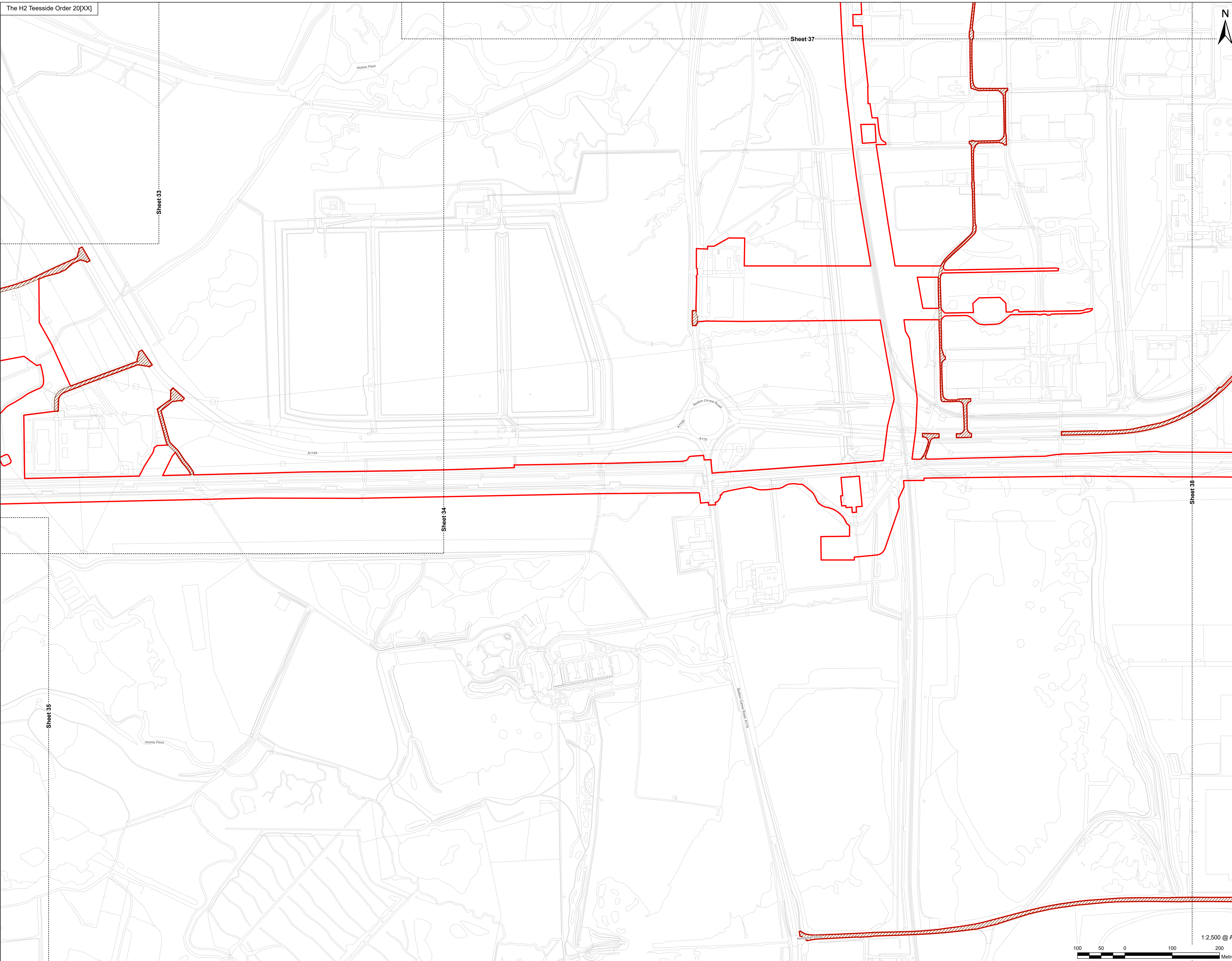
Drawing 35 of 44



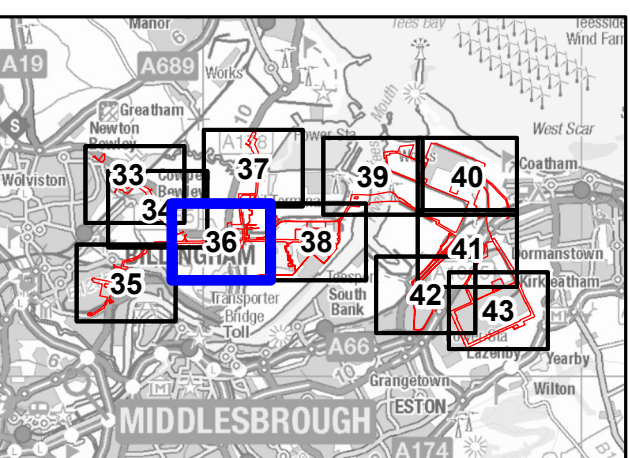


AECOM Limited
100 Embankment,
Cathedral Approach,
Manchester, M3 7FB
www.aecom.com

- Order Limits
- Detailed Sheet Number
- Work No. 10A.1 - Access Highway Improvements and Use



Infrastructure Planning
(Applications: Prescribed Forms
and Procedure) Regulations 2009
Regulation 5(2)(j).



NOTES

- 1: Reproduced from Ordnance Survey digital map data © Crown copyright 2024. All rights reserved. License number 0100031673.
- 2: Contains Ordnance Survey Data © Crown Copyright and database right 2024.

APPLICATION REFERENCE

H2T_March24_DCO_2.4_Rev0

ISSUE PURPOSE

FOR DCO APPLICATION

PROJECT NUMBER

60689030

DRAWING TITLE

Works Plans
Work No. 10 - Access Highway
Improvements and Use

DRAWING NUMBER

Drawing 36 of 44



1:2,500 @ A0

This drawing has been prepared for the use of AECOM's client. It may not be used, modified, reproduced or relied upon by third parties, except as agreed by AECOM, or as required by law. AECOM accepts no responsibility, and denies any liability, whatsoever, to any party that uses or relies on this drawing without AECOM's express written consent. Do not scale this document. All measurements must be obtained from the stated dimensions.



APPLICANT

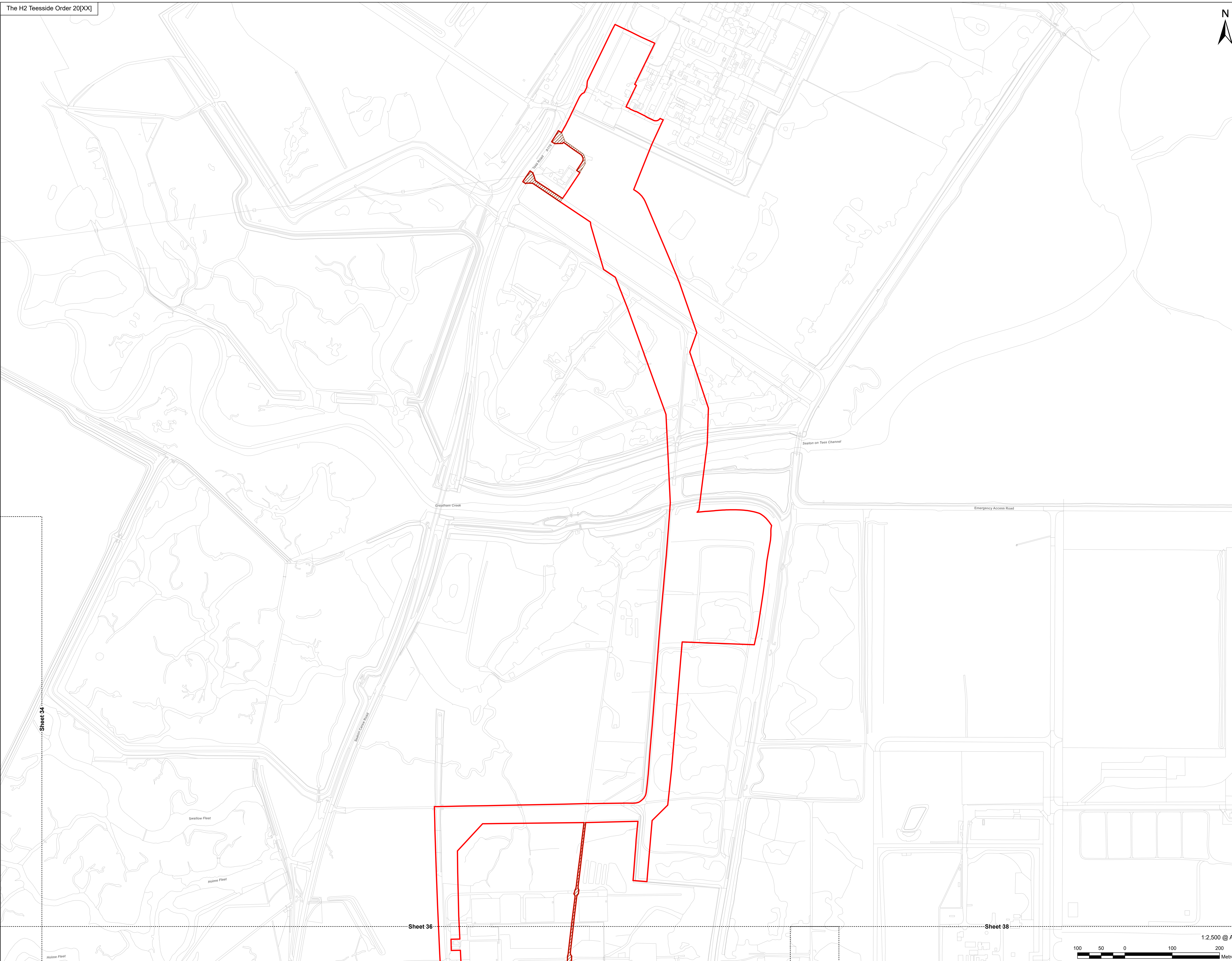


CONSULTANT

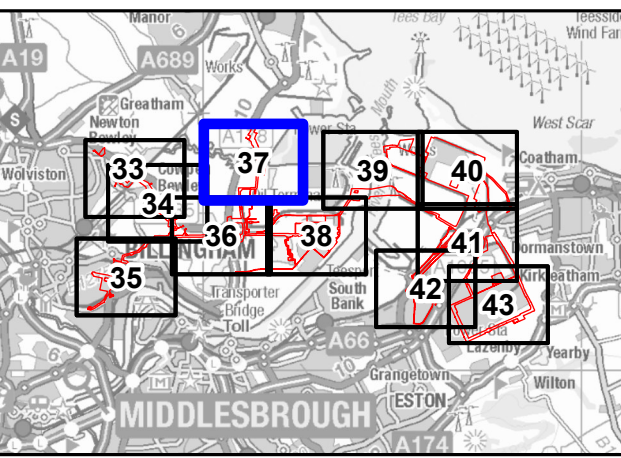
AECOM Limited
100 Embankment,
Cathedral Approach,
Manchester, M3 7FB
www.aecom.com

LEGEND

- Order Limits
- Detailed Sheet Number
- Work No. 10A.1 - Access Highway
- Improvements and Use



Infrastructure Planning
(Applications: Prescribed Forms
and Procedure) Regulations 2009
Regulation 5(2)(j).



NOTES

- 1: Reproduced from Ordnance Survey digital map data © Crown copyright 2024. All rights reserved. License number 0100031673.
- 2: Contains Ordnance Survey Data © Crown Copyright and database right 2024.

APPLICATION REFERENCE

H2T_March24_DCO_2.4_Rev0

ISSUE PURPOSE

FOR DCO APPLICATION

PROJECT NUMBER

60689030

DRAWING TITLE

Works Plans
Work No. 10 - Access Highway
Improvements and Use

DRAWING NUMBER

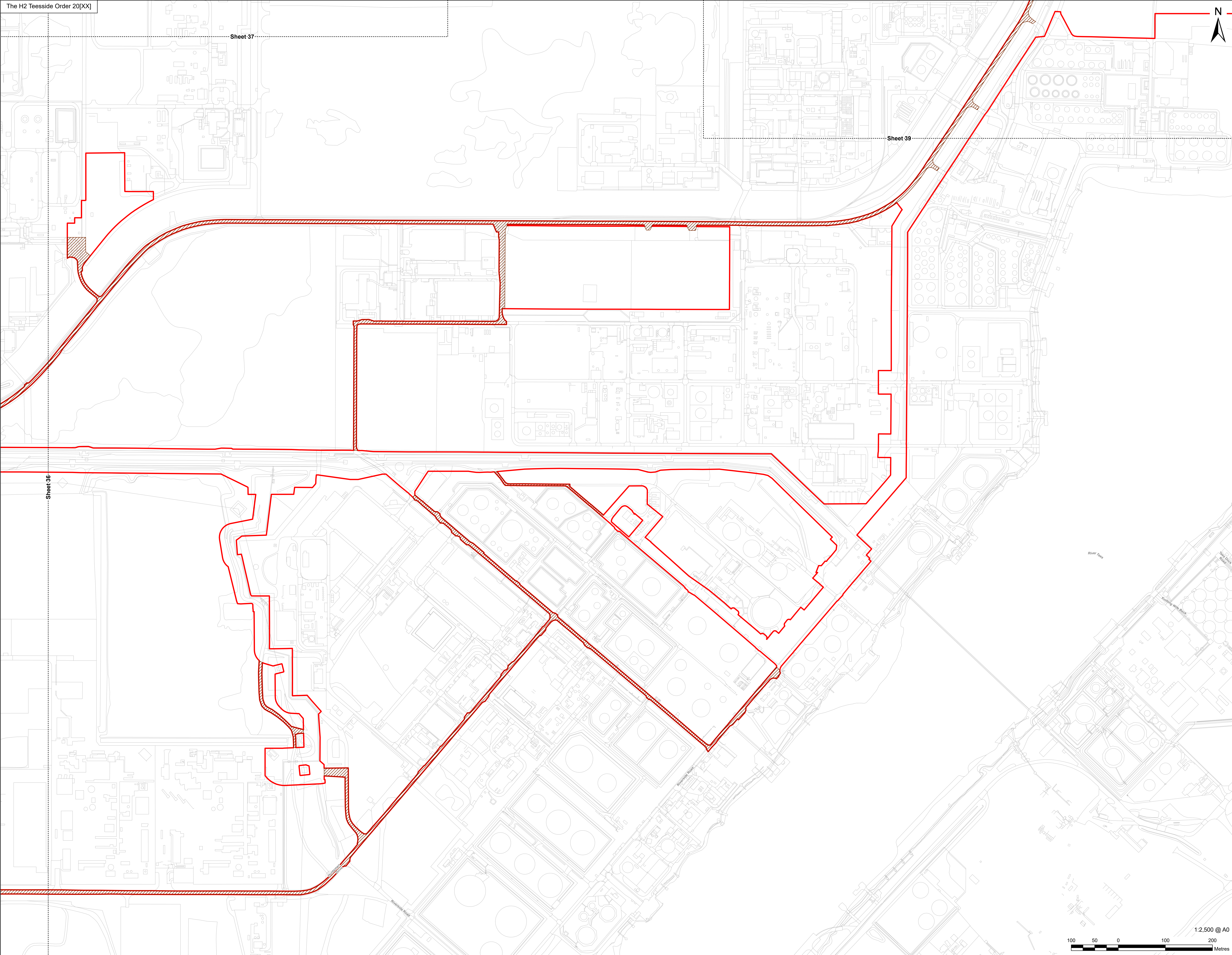
Drawing 37 of 44

This drawing has been prepared for the use of AECOM's client. It may not be used, modified, reproduced or relied upon by third parties, except as agreed by AECOM, or as required by law. AECOM accepts no responsibility, and denies any liability, whatsoever, to any party that uses or relies on this drawing without AECOM's express written consent. Do not scale this document. All measurements must be obtained from the stated dimensions.

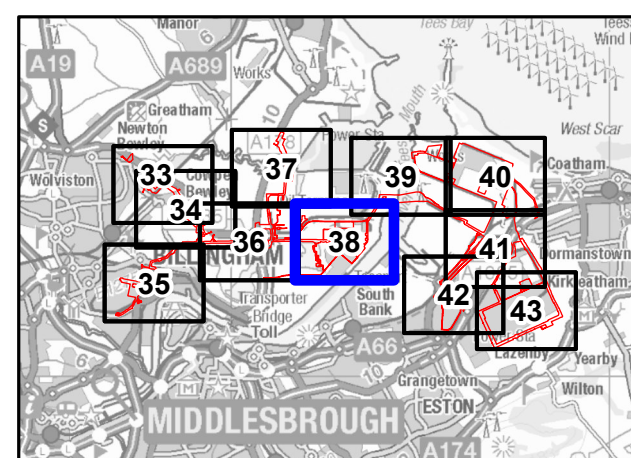


AECOM Limited
100 Embankment,
Cathedral Approach,
Manchester, M3 7FB
www.aecom.com

- Order Limits
- Detailed Sheet Number
- Work No. 10A.1 - Access Highway Improvements and Use



Infrastructure Planning
(Applications: Prescribed Forms
and Procedure) Regulations 2009
Regulation 5(2)(j).



NOTES

- 1: Reproduced from Ordnance Survey digital map data © Crown copyright 2024. All rights reserved. License number 0100031673.
- 2: Contains Ordnance Survey Data © Crown Copyright and database right 2024.

APPLICATION REFERENCE

H2T_March24_DCO_2.4_Rev0

ISSUE PURPOSE

FOR DCO APPLICATION

PROJECT NUMBER

60689030

DRAWING TITLE

Works Plans
Work No. 10 - Access Highway
Improvements and Use

DRAWING NUMBER

Drawing 38 of 44

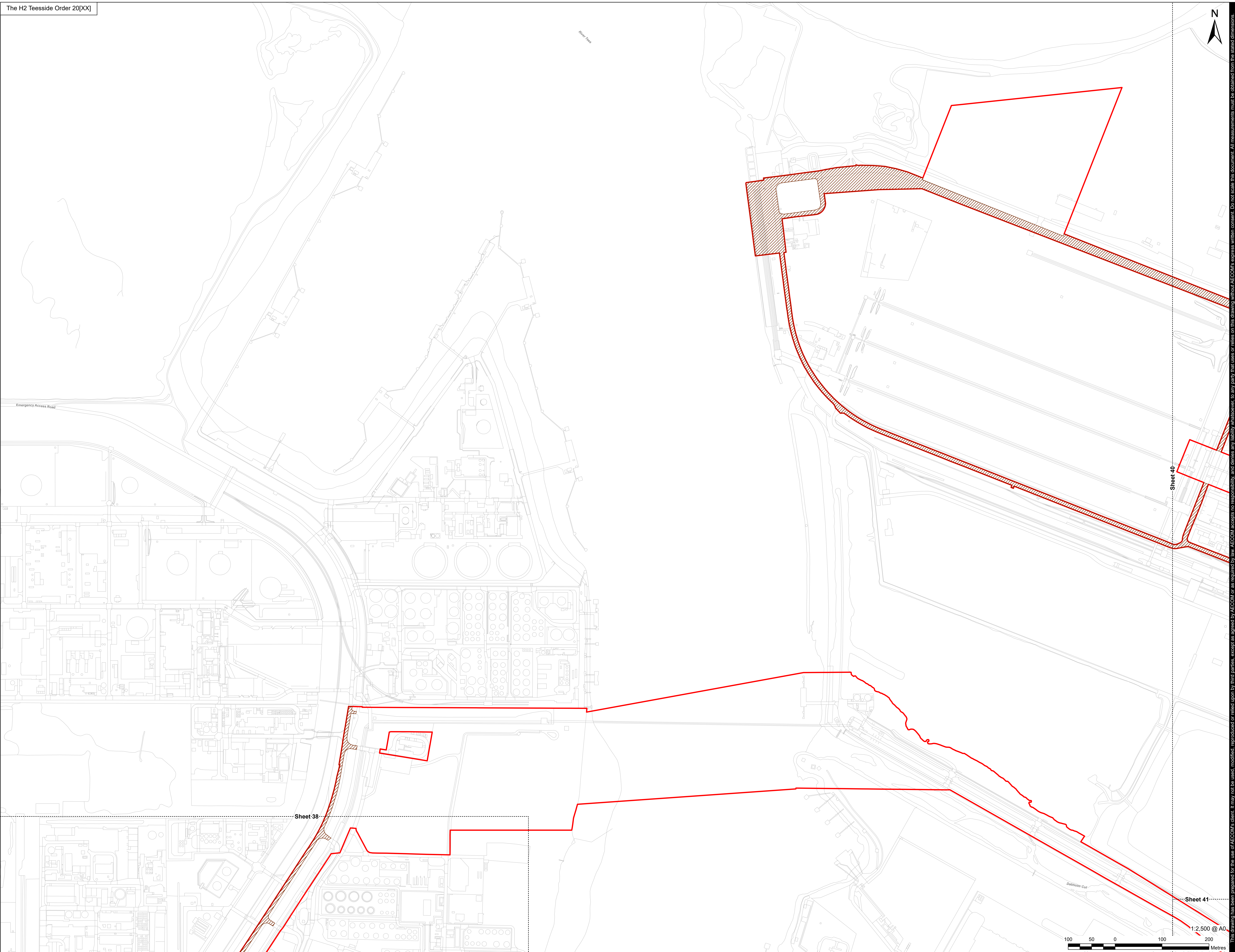


This drawing has been prepared for the use of AECOM's client. It may not be used, modified, reproduced or relied upon by third parties, except as agreed by AECOM, or as required by law. AECOM accepts no responsibility, and denies any liability, whatsoever, to any party that uses or relies on this drawing without AECOM's express written consent. All measurements must be obtained from the stated dimensions.

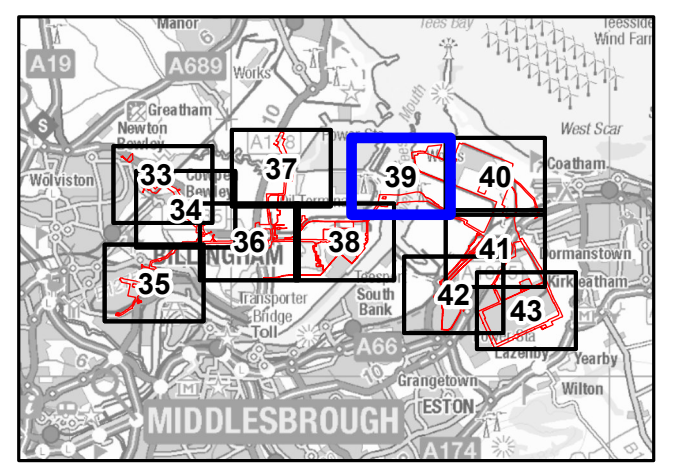


AECOM Limited
100 Embankment,
Cathedral Approach,
Manchester, M3 7FB
www.aecom.com

- Order Limits
- Detailed Sheet Number
- Work No. 10A.1 - Access Highway Improvements and Use



Infrastructure Planning
(Applications: Prescribed Forms
and Procedure) Regulations 2009
Regulation 5(2)(j).



NOTES

- 1: Reproduced from Ordnance Survey digital map data © Crown copyright 2024. All rights reserved. License number 0100031673.
- 2: Contains Ordnance Survey Data © Crown Copyright and database right 2024.

APPLICATION REFERENCE

H2T_March24_DCO_2.4_Rev0

ISSUE PURPOSE

FOR DCO APPLICATION

PROJECT NUMBER

60689030

DRAWING TITLE

Works Plans
Work No. 10 - Access Highway
Improvements and Use

DRAWING NUMBER

Drawing 39 of 44



This drawing has been prepared for the use of AECOM's client. It may not be used, modified, reproduced or relied upon by third parties, except as agreed by AECOM, or as required by law. AECOM accepts no responsibility, and denies any liability whatsoever, to any party that uses or relies on this drawing without AECOM's express written consent. Do not scale this document. All measurements must be obtained from the stated dimensions.






APPLICANT

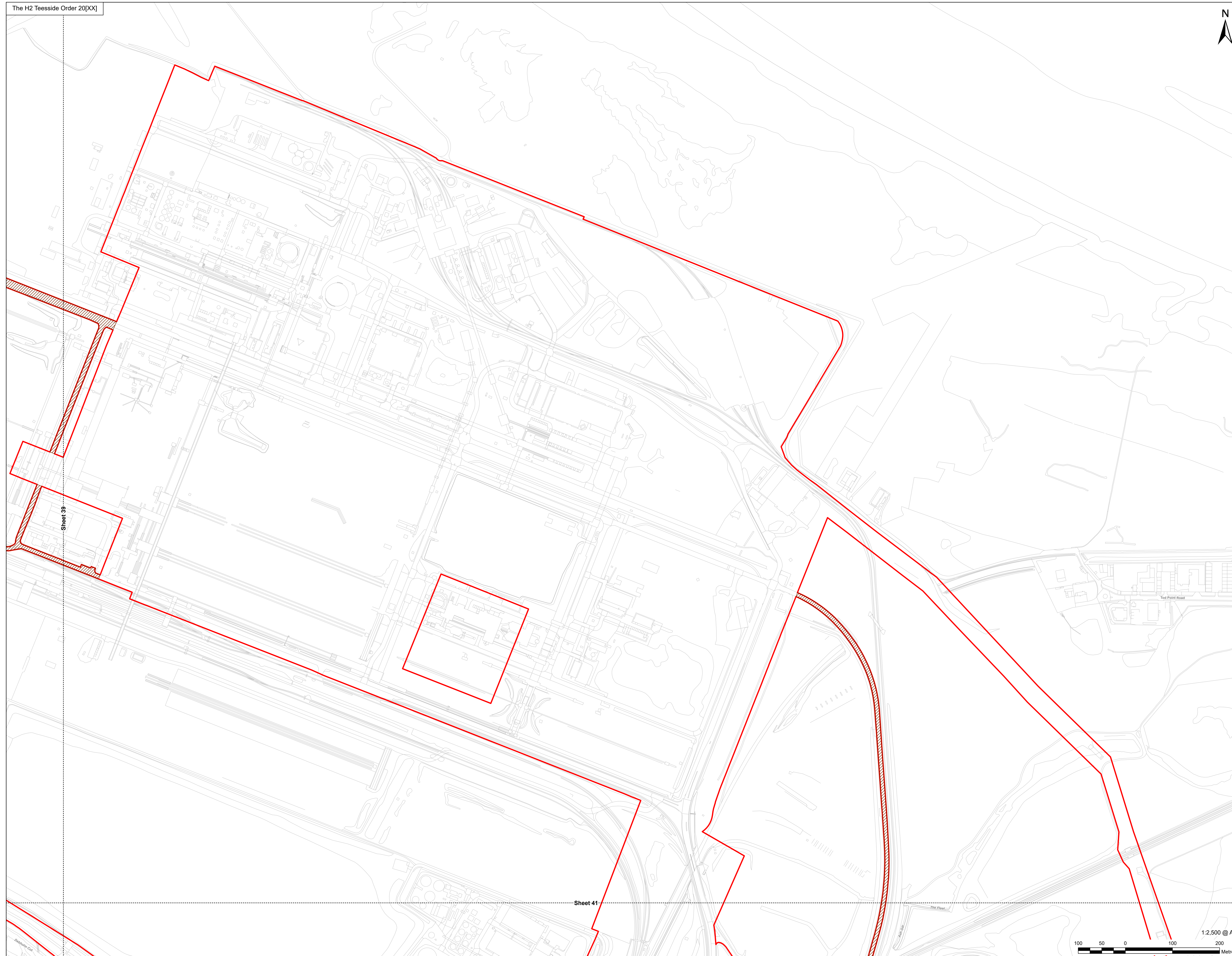


CONSULTANT

AECOM Limited
100 Embankment,
Cathedral Approach,
Manchester, M3 7FB
www.aecom.com

LEGEND

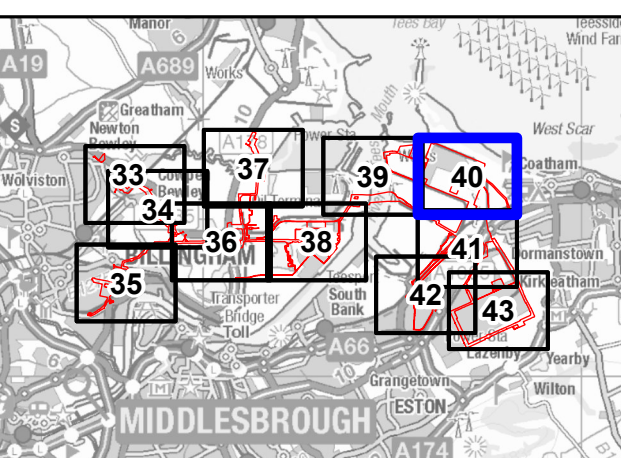
-  Order Limits
-  Detailed Sheet Number
-  Work No. 10A.1 - Access Highway Improvements and Use



Sheet 39

Sheet 41

Infrastructure Planning
(Applications: Prescribed Forms
and Procedure) Regulations 2009
Regulation 5(2)(j).



NOTES

- 1: Reproduced from Ordnance Survey digital map data © Crown copyright 2024. All rights reserved. License number 0100031673.
- 2: Contains Ordnance Survey Data © Crown Copyright and database right 2024.

APPLICATION REFERENCE

H2T_March24_DCO_2.4_Rev0

ISSUE PURPOSE

FOR DCO APPLICATION

PROJECT NUMBER

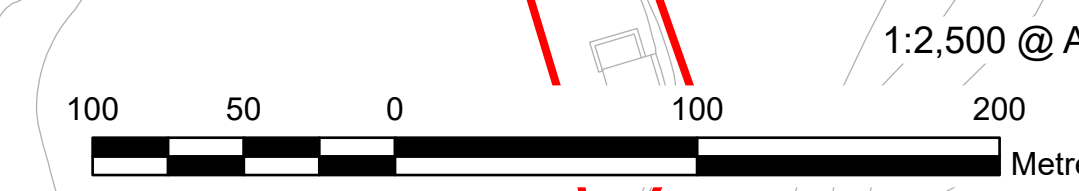
60689030

DRAWING TITLE

Works Plans
Work No. 10 - Access Highway
Improvements and Use

DRAWING NUMBER

Drawing 40 of 44



This drawing has been prepared for the use of AECOM's client. It may not be used, modified, reproduced or relied upon by third parties, except as agreed by AECOM, or as required by law. AECOM accepts no responsibility, and denies any liability, whatsoever, to any party that uses or relies on this drawing without AECOM's express written consent. Do not scale this document. All measurements must be obtained from the stated dimensions.

Drawn: MMB Checked: SM Approved: JL Date: 2024-03-14

The H2 Teesside Order 20[XX]

Sheet 39

Sheet 40

Sheet 42

Sheet 43



AECOM

PROJECT
H2Teesside DCO

APPLICANT

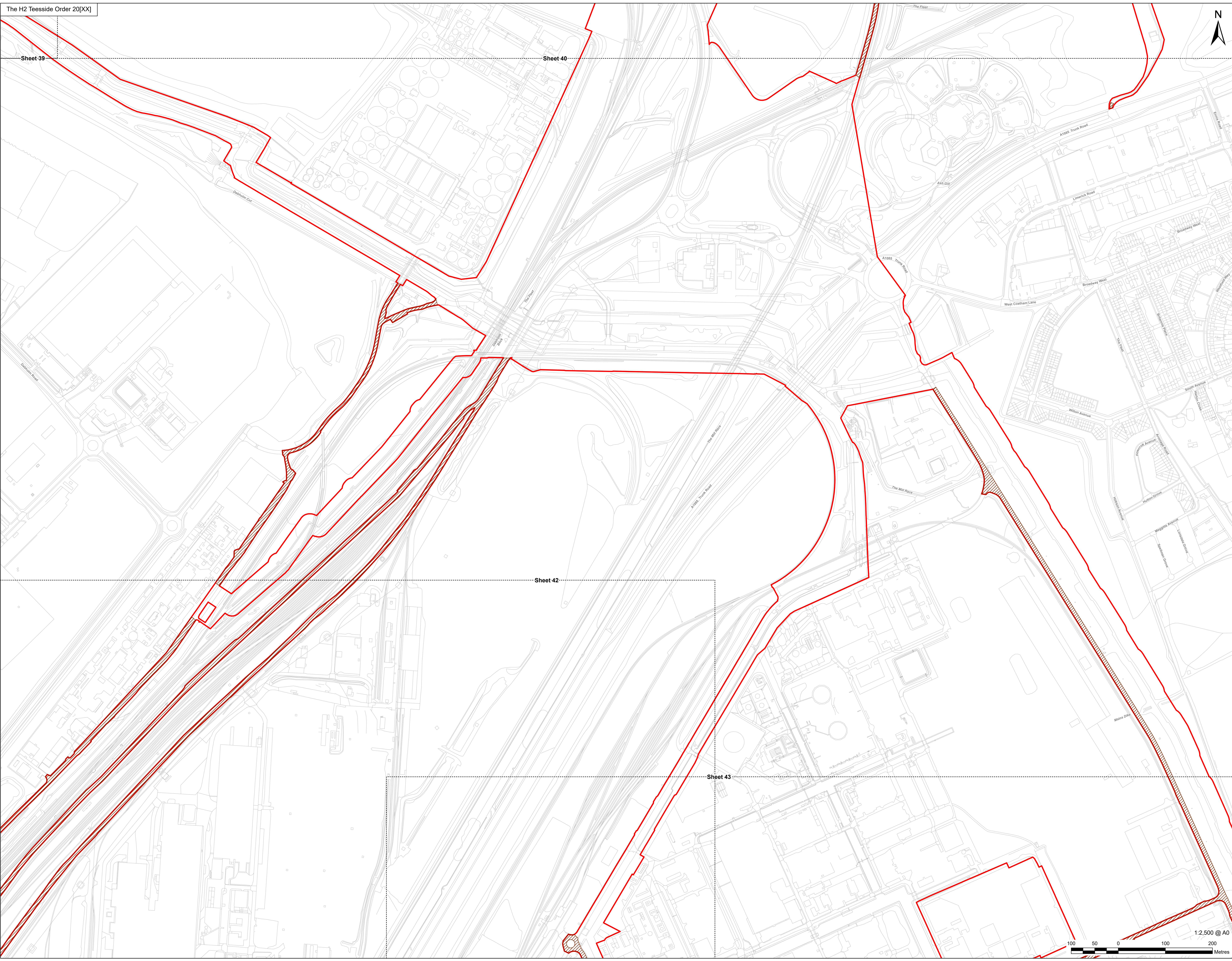


CONSULTANT

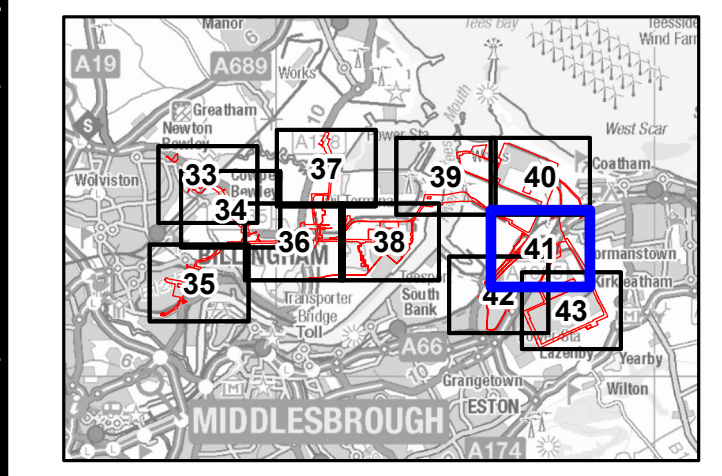
AECOM Limited
100 Embankment,
Cathedral Approach,
Manchester, M3 7FB
www.aecom.com

LEGEND

- Order Limits
- Detailed Sheet Number
- Work No. 10A.1 - Access Highway Improvements and Use



Infrastructure Planning
(Applications: Prescribed Forms
and Procedure) Regulations 2009
Regulation 5(2)(j).



NOTES

- 1: Reproduced from Ordnance Survey digital map data © Crown copyright 2024. All rights reserved. License number 0100031673.
- 2: Contains Ordnance Survey Data © Crown Copyright and database right 2024.

APPLICATION REFERENCE

H2T_March24_DCO_2.4_Rev0

ISSUE PURPOSE

FOR DCO APPLICATION

PROJECT NUMBER

60689030

DRAWING TITLE

Works Plans
Work No. 10 - Access Highway
Improvements and Use

DRAWING NUMBER

Drawing 41 of 44



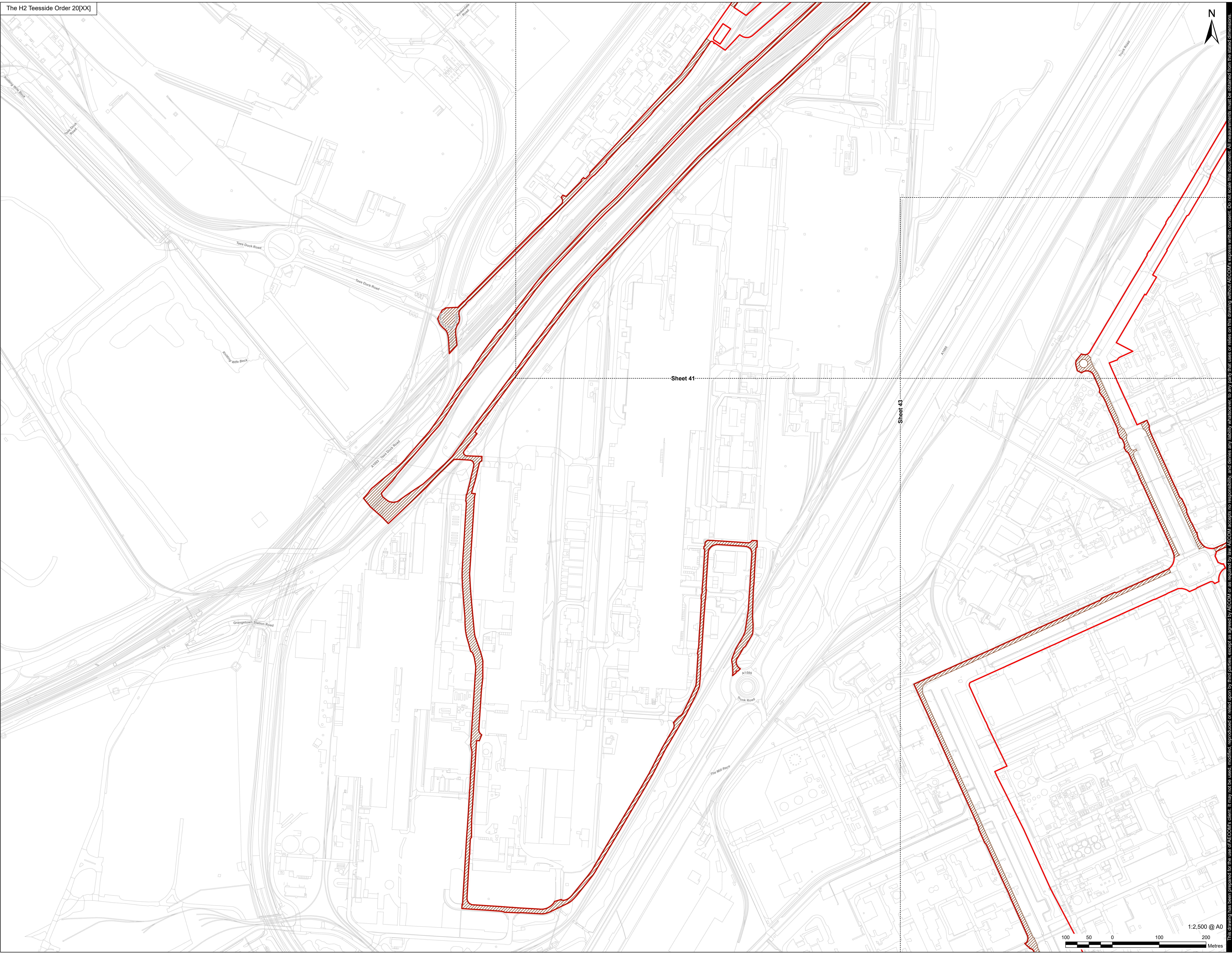
Revision: 00

This drawing has been prepared for the use of AECOM's client. It may not be used, modified, reproduced or relied upon by third parties, except as agreed by AECOM, or as required by law. AECOM accepts no responsibility, and denies any liability, whatsoever, to any party that uses or relies on this drawing without AECOM's express written consent. Do not scale this document. All measurements must be obtained from the stated dimensions.

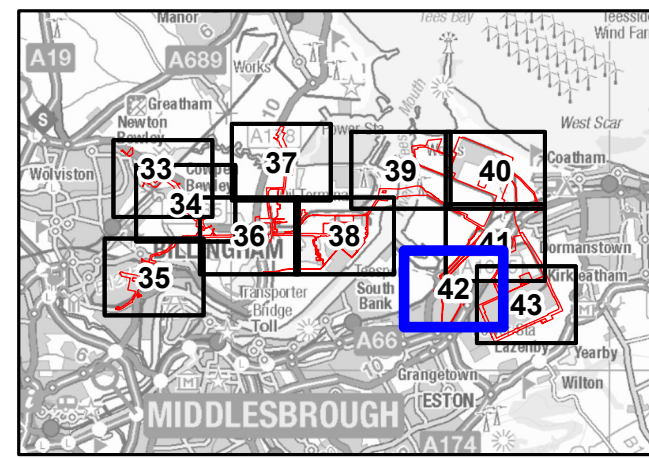


AECOM Limited
100 Embankment,
Cathedral Approach,
Manchester, M3 7FB
www.aecom.com

- Order Limits
- Detailed Sheet Number
- Work No. 10A.1 - Access Highway Improvements and Use



Infrastructure Planning
(Applications: Prescribed Forms
and Procedure) Regulations 2009
Regulation 5(2)(j).



NOTES

- 1: Reproduced from Ordnance Survey digital map data © Crown copyright 2024. All rights reserved. License number 0100031673.
- 2: Contains Ordnance Survey Data © Crown Copyright and database right 2024.

APPLICATION REFERENCE

H2T_March24_DCO_2.4_Rev0

ISSUE PURPOSE

FOR DCO APPLICATION

PROJECT NUMBER

60689030

DRAWING TITLE


Works Plans
Work No. 10 - Access Highway
Improvements and Use

DRAWING NUMBER

Drawing 42 of 44



This drawing has been prepared for the use of AECOM's client. It may not be used, modified, reproduced or relied upon by third parties, except as agreed by AECOM, and denies any liability whatsoever, to any party that uses or relies on this drawing without AECOM's express written consent. Do not scale this document. All measurements must be obtained from the stated dimensions.






APPLICANT

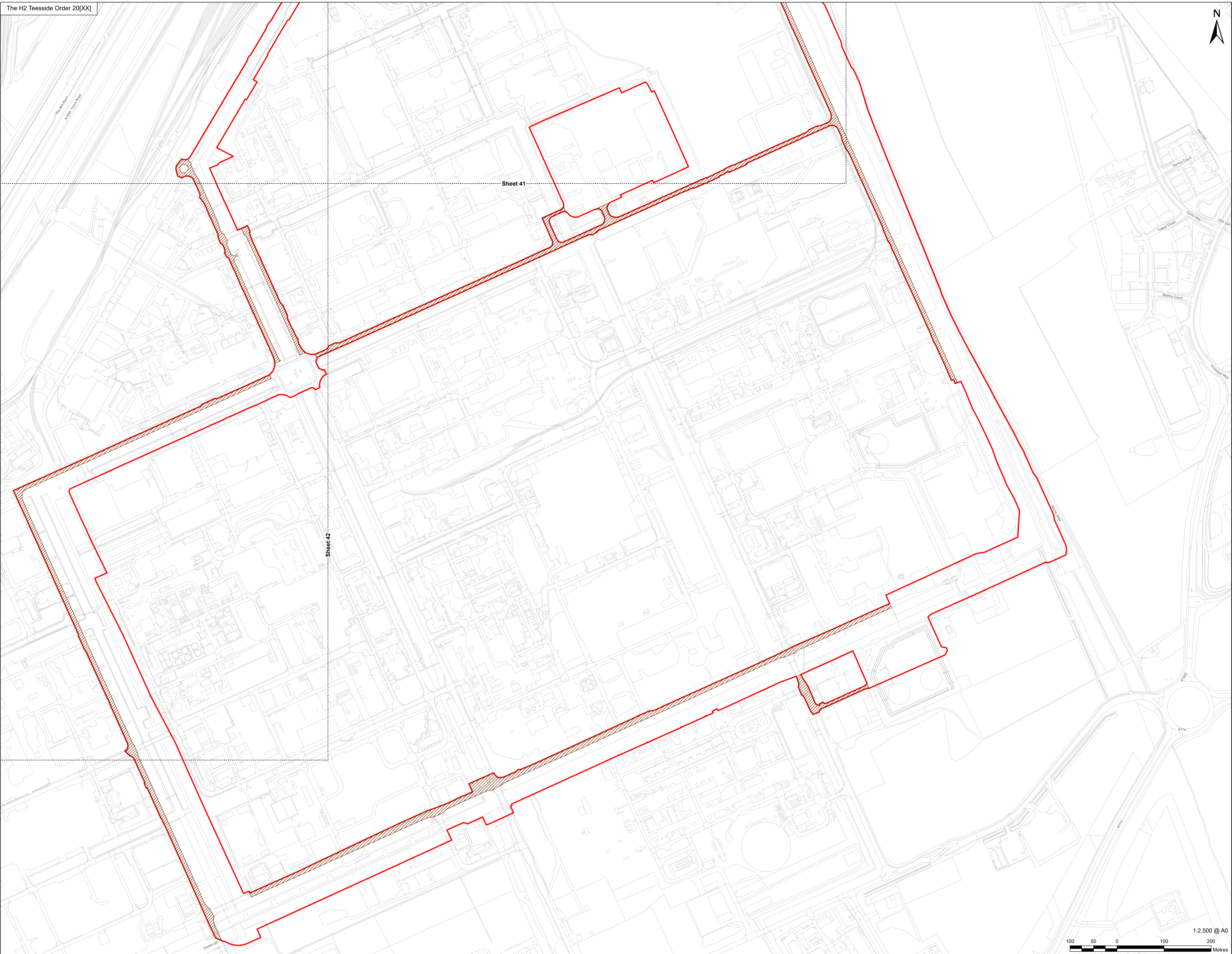


CONSULTANT

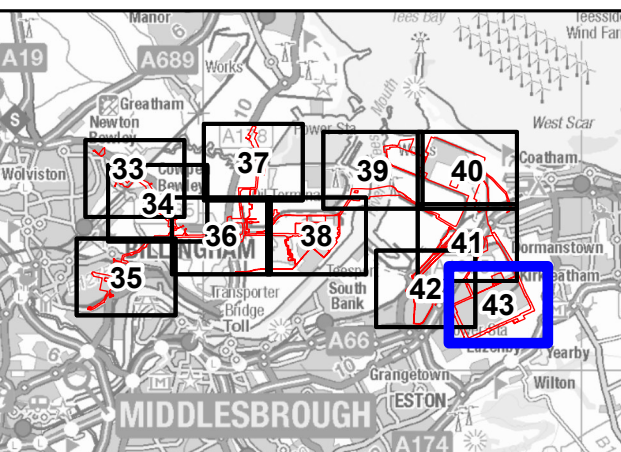
AECOM Limited
100 Embankment,
Cathedral Approach,
Manchester, M3 7FB
www.aecom.com

LEGEND

-  Order Limits
-  Detailed Sheet Number
-  Work No. 10A.1 - Access Highway Improvements and Use



Infrastructure Planning
(Applications: Prescribed Forms
and Procedure) Regulations 2009
Regulation 5(2)(j).



NOTES

- 1: Reproduced from Ordnance Survey digital map data © Crown copyright 2024. All rights reserved. License number 0100031673.
- 2: Contains Ordnance Survey Data © Crown Copyright and database right 2024.

APPLICATION REFERENCE

H2T_March24_DCO_2.4_Rev0

ISSUE PURPOSE

FOR DCO APPLICATION

PROJECT NUMBER

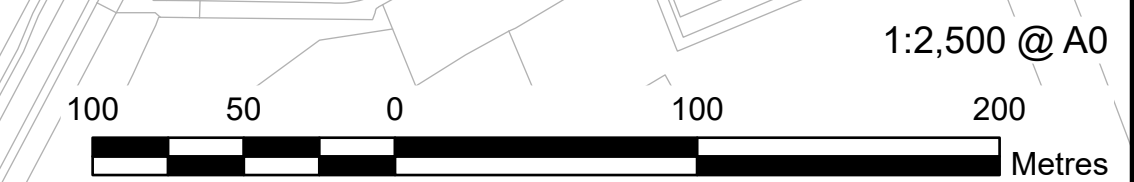
60689030

DRAWING TITLE

Works Plans
Work No. 10 - Access Highway
Improvements and Use

DRAWING NUMBER

Drawing 43 of 44



This drawing has been prepared for the use of AECOM's client. It may not be used, modified, reproduced or relied upon by third parties, except as agreed by AECOM, or as required by law. AECOM accepts no responsibility, and denies any liability whatsoever, to any party that uses or relies on this drawing without AECOM's express written consent. Do not scale this document. All measurements must be obtained from the stated dimensions.







APPLICANT

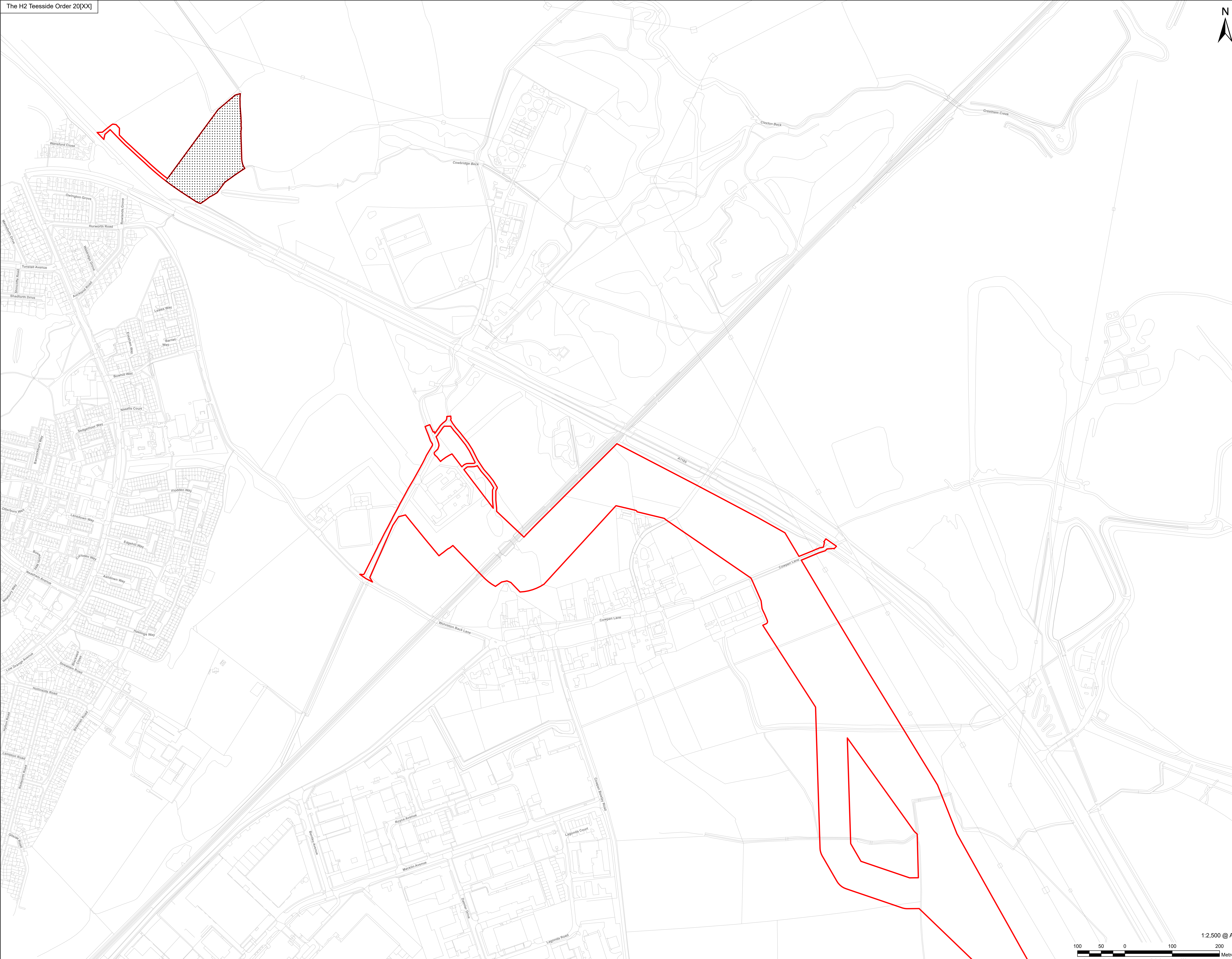


CONSULTANT

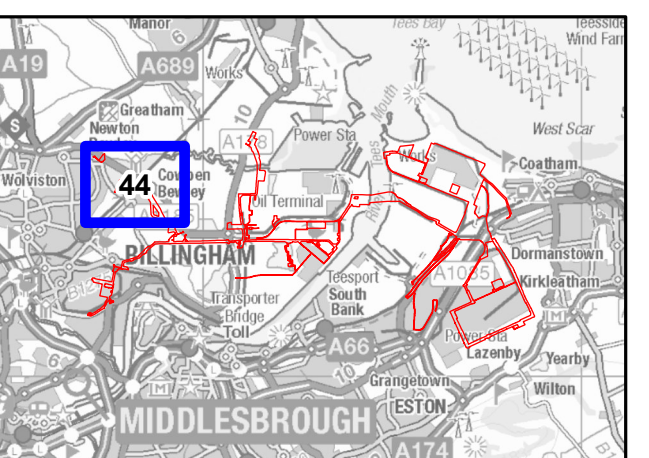
AECOM Limited
100 Embankment,
Cathedral Approach,
Manchester, M3 7FB
www.aecom.com

LEGEND

-  Order Limits
-  Detailed Sheet Number
-  Work No. 11 - Replacement Land
-  Relating to Work No. 6A.2 & 6B.2



Infrastructure Planning
(Applications: Prescribed Forms
and Procedure) Regulations 2009
Regulation 5(2)(j).



NOTES

- 1: Reproduced from Ordnance Survey digital map data © Crown copyright 2024. All rights reserved. License number 0100031673.
- 2: Contains Ordnance Survey Data © Crown Copyright and database right 2024.

APPLICATION REFERENCE

H2T_March24_DCO_2.4_Rev0

ISSUE PURPOSE

FOR DCO APPLICATION

PROJECT NUMBER

60689030

DRAWING TITLE

Works Plans
Work No. 11 - Replacement Land
Relating to Work No. 6A.2 & 6B.2

DRAWING NUMBER

Drawing 44 of 44

